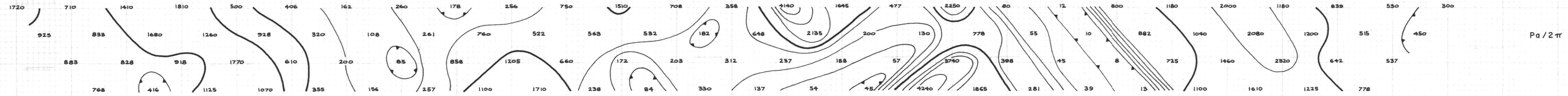


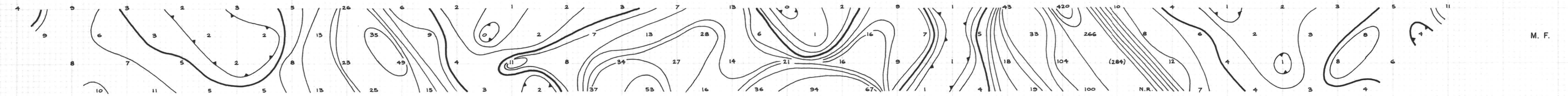
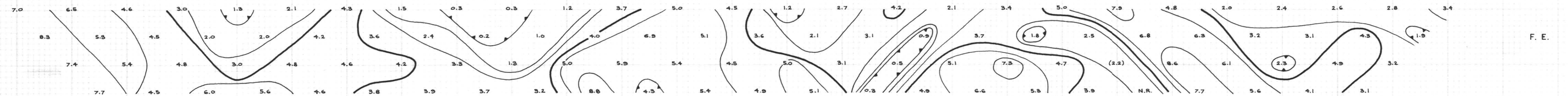

TRIM

53 N 56 N 59 N 62 N 65 N 68 N 71 N 74 N 77 N 80 N 83 N 86 N 89 N 92 N 95 N 98 N 101 N 104 N 107 N 110 N 113 N 116 N 119 N 122 N 125 N 128 N 131 N 134 N 137 N 140 N



BOLIVAR MINING CORP. LTD.
 SMART RIVER AREA
 LINE 75+00 E

SCALE: 1" = 300'
 FR. - 5 @ 0.3 C/SEC.
 $\sigma = 300'$



TRIM