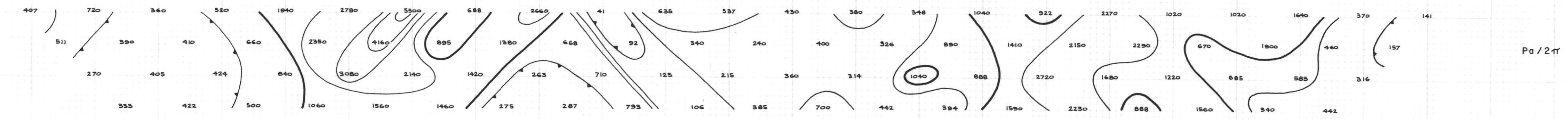
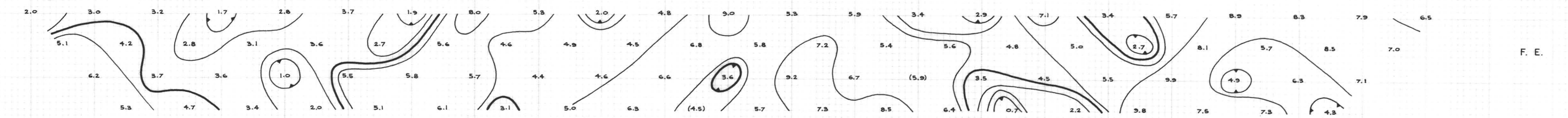


TRIM

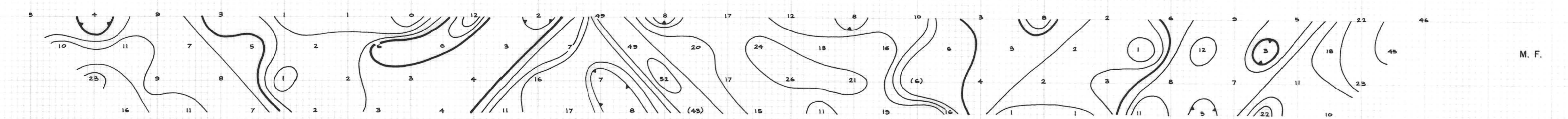
99 E 102 E 105 E 108 E 111 E 114 E 117 E 120 E 123 E 126 E 129 E 132 E 135 E 138 E 141 E 144 E 147 E 150 E 153 E 156 E 159 E 162 E 165 E 168 E 171 E 174 E



Pa/2π




F. E.

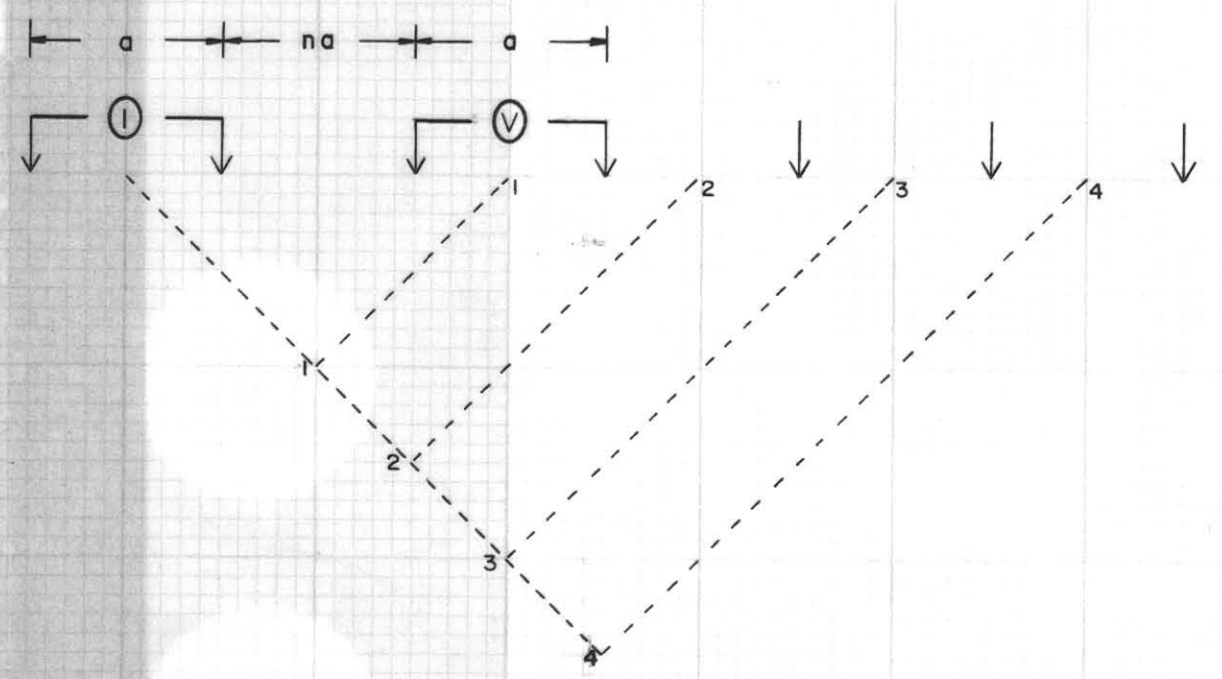




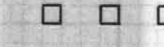

M. F.

BOLIVAR MINING CORP. LTD.
 SMART RIVER AREA
 LINE 80+00 N
 SCALE: 1" = 300'
 FR. - 5 & 0.3 C/SEC.
 a = 300'



DIPOLE — DIPOLE ARRAY



-  ANOMALOUS ZONE
-  PROBABLE ANOMALOUS ZONE
-  POSSIBLE ANOMALOUS ZONE
-  QUESTIONABLE ANOMALOUS ZONE

020599

TRIM