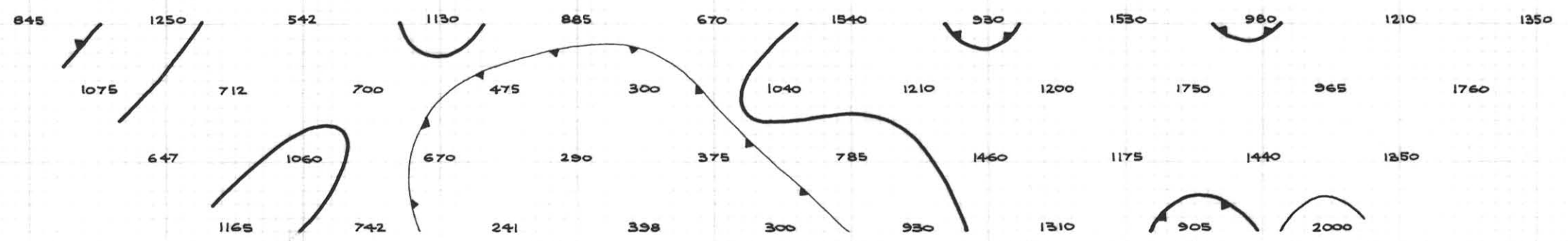


TRIM →

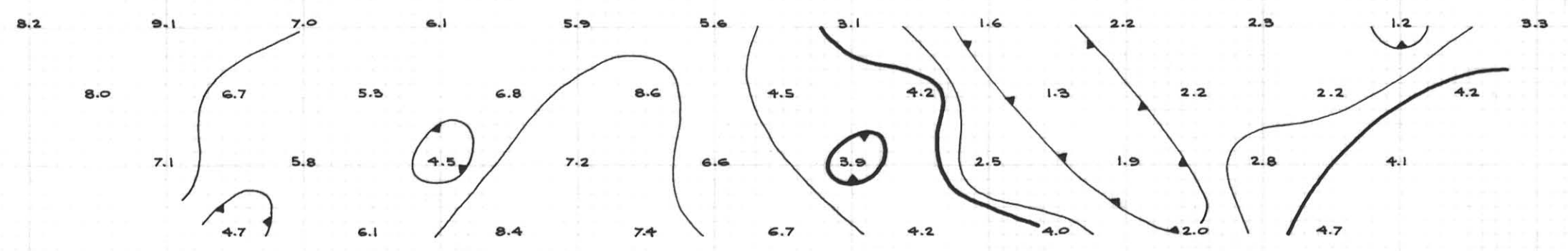
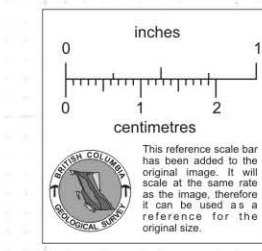
15 E 18 E 21 E 24 E 27 E 30 E 33 E 36 E 39 E 42 E 45 E 48 E 51 E 54 E 57 E



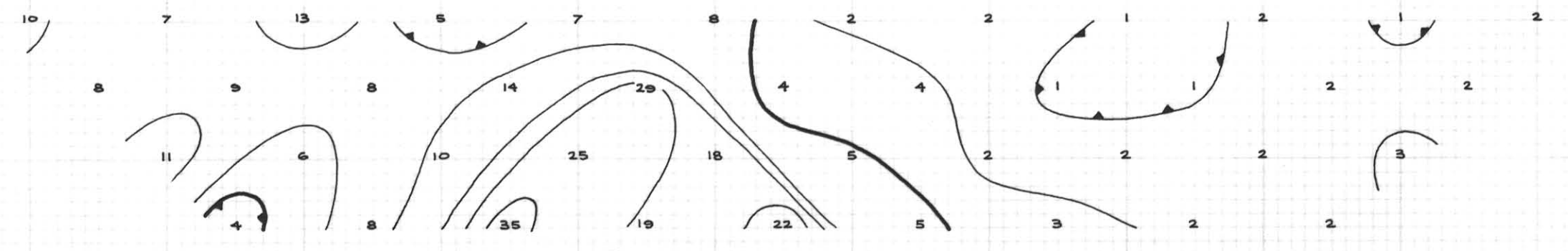
Pa/2π

BOLIVAR MINING CORP. LTD.
 SMART RIVER AREA
 LINE 92+00 N

SCALE: 1" = 300'
 FR. 5 & 0.3 C/SEC
 a = 300'



F. E.



M. F.

020580

TRIM →

104-0-13
 Top #68
 GEOPHYSICS
 I. P. SWANN
 TRANS AND PROFILES W. EXT.
 1" = 300'