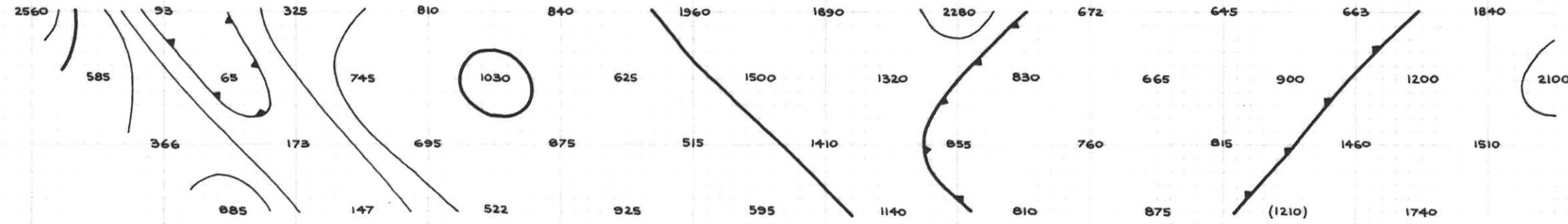


TRIM ↗

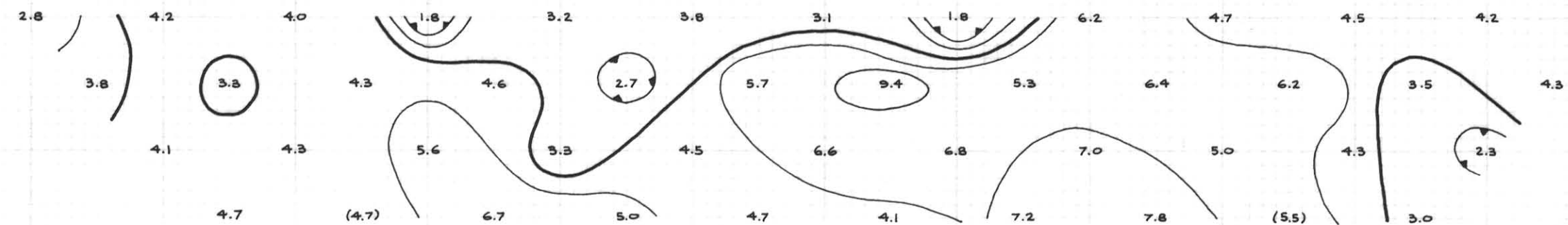
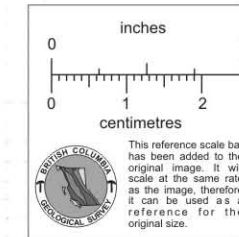
56 N 62 N 68 N 74 N 80 N 86 N 92 N 98 N 104 N 110 N 116 N 122 N 128 N 134 N 140 N 146 N



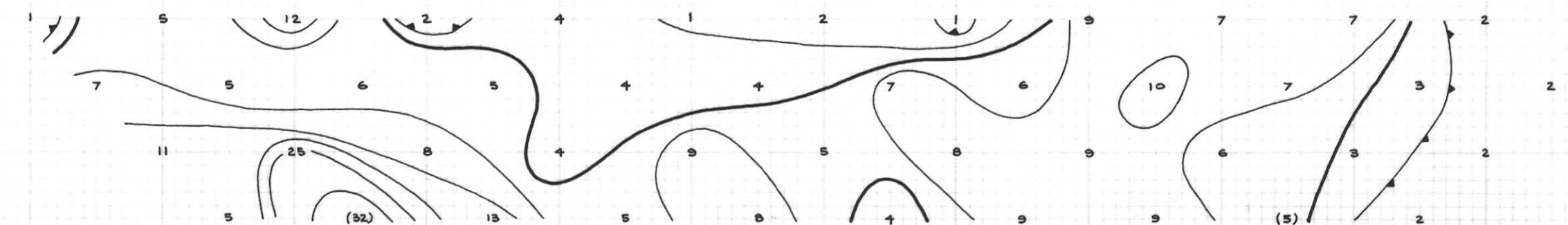
Pa/2π

BOLIVAR MINING CORP. LTD.
SMART RIVER AREA
LINE 85+00 E

SCALE: 1" = 600'
FR. - 5 & 0.3 C/SEC.
a = 600'



F. E.



M. F.

TRIM ↗

020576

104-0-13
CLEAN COPY TOP #67
GEOPHYSICS
I. P. SWANEY
PROFILES
65 E, 75 E, 85 E