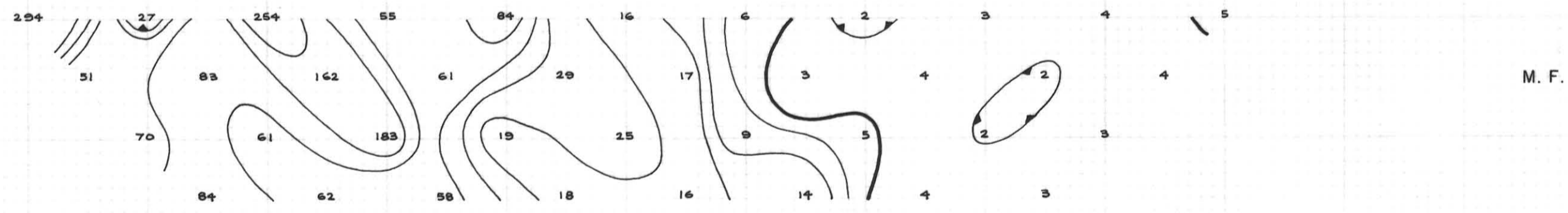
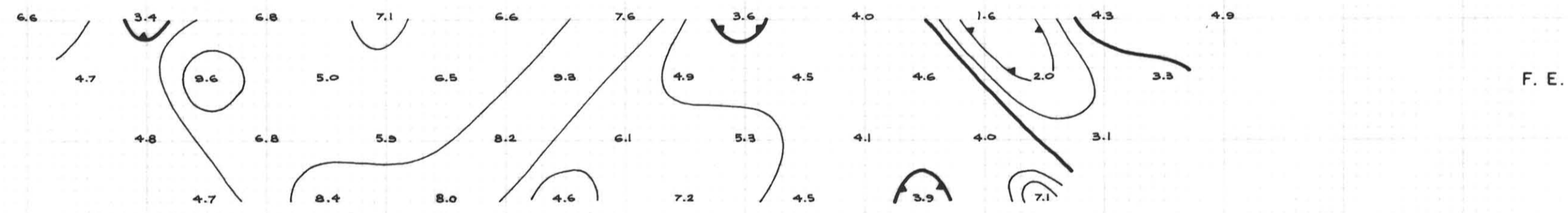
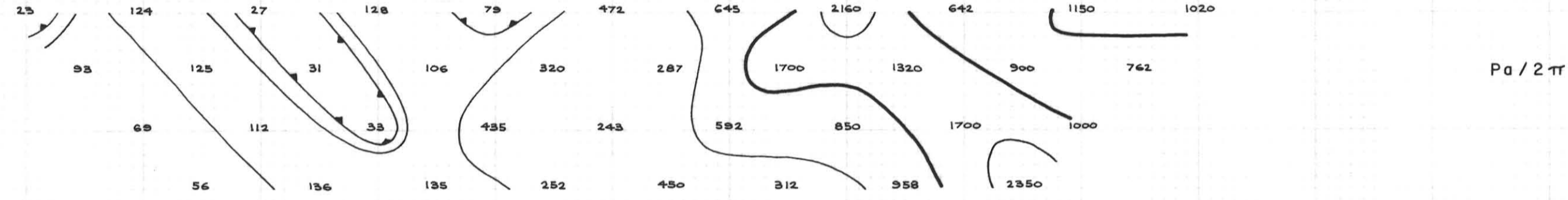


TRIM →


15 E 18 E 21 E 24 E 27 E 30 E 33 E 36 E 39 E 42 E 45 E 48 E 51 E 54 E 57 E



TRIM →

020573

BOLIVAR MINING CORP. LTD.  
 SMART RIVER AREA  
 LINE 120+00 N  
 SCALE: 1" = 300'  
 FR. - 5 & 0.3 C/SEC.  
 a = 300'



100 N 108 N 120 N  
 W-E-T

Top #69  
 Geophysics I. P. Swasey  
 Profiles

104-6-13