


114P/4E
114P-15

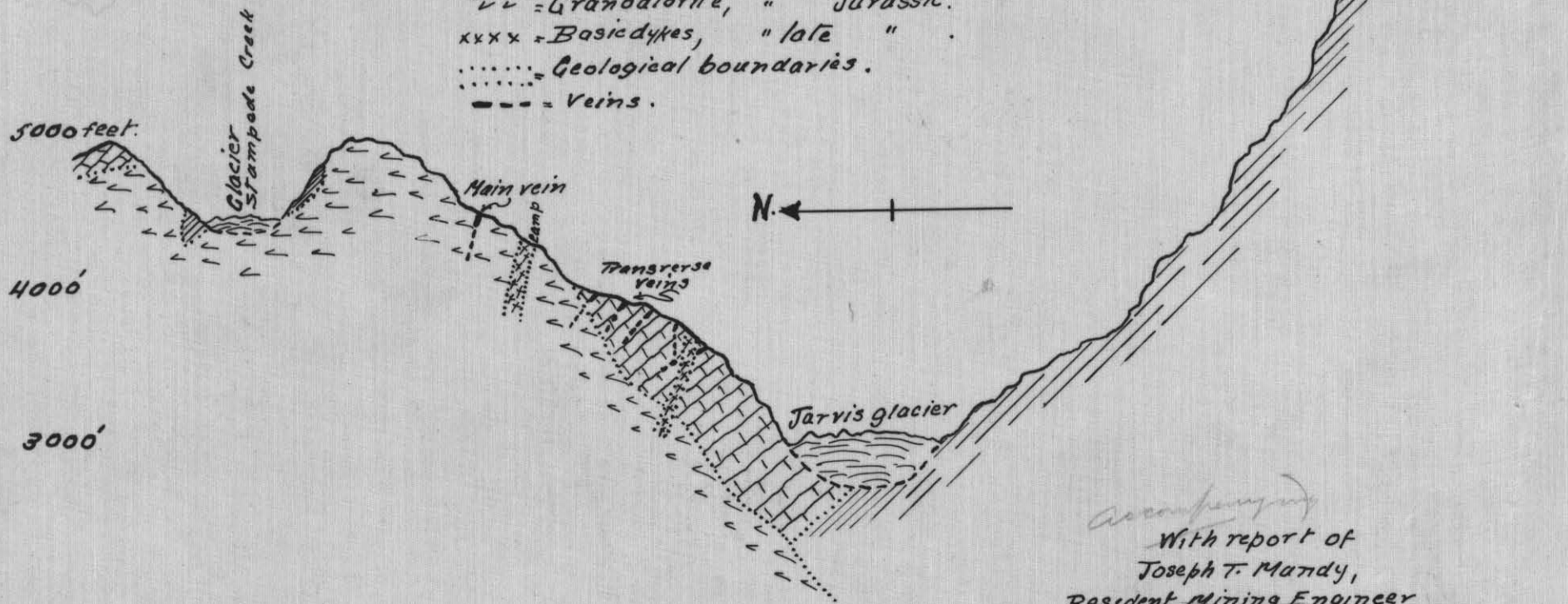
Gold Cord Group.

Atlin Mining Division

North-South section showing geology

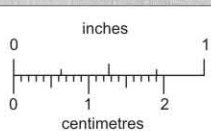


- = Limestone, probably Triassic.
- = Argillite, etc. " " "
- = Granodiorite, " Jurassic.
- = Basic dykes, " late " "
- = Geological boundaries.
- = Veins.



Accompanying
With report of
Joseph T. Mandy,
Resident Mining Engineer
Prince Rupert, 1931.

Plate No. 1932
No. 1 Dist., 1932



This reference scale bar has been added to the original image. It will scale at the same rate as the image, therefore it can be used as a reference for the original size.

020401

not used.
1932