

Regional Resources Ltd.

1980 - 1055 West Hastings Street, Guinness Tower, Vancouver, B.C. V6E 2E9
 Telephone: (604) 669-3398

NEWS**For Release:** June 8, 1984**Contact:**

J. W. Stollery

(604) 669-3398

M I D W A Y P R O P E R T Y

Outstanding, silver-zinc-lead intersections have been encountered in the first series of 1984 drill holes focused in the Silver Creek area and spaced at 250 foot intervals.

The most significant intersections from the six 1984 holes completed to date (84-53 through 84-58) are reported below. (Refer to attached plan for hole locations).


<u>Hole</u>	<u>From (ft) - To (ft)</u>	<u>Core Length</u>	<u>oz/ton Silver</u>	<u>% Zinc</u>	<u>% Lead</u>	<u>% Zinc-Lead</u>
84-53	196.9 - 214.9	18.0 ft	12.13	15.31	8.83	24.14
84-54	262.8 - 273.0	10.2 ft	18.46	10.88	10.97	21.85
84-55	426.2 - 436.4	10.2 ft	4.37	10.97	2.88	13.85
84-57	339.9 - 369.8	29.9 ft	17.40	11.36	12.94	24.30

These results demonstrate remarkable continuity, increase the grade and double the reserves of the Silver Creek deposit which remains open to further expansion. The Midway property hosts a deposit(s), Silver Creek and Discovery, which had combined estimated geological reserves of 4.6 million tons grading 10.2 oz/ton silver, 12.3% zinc and 5.1% lead at the completion of the 1983 program. The property is 51% owned and managed by Regional with Canamax Resources Inc. and Procan Exploration Company together holding a 49% interest.

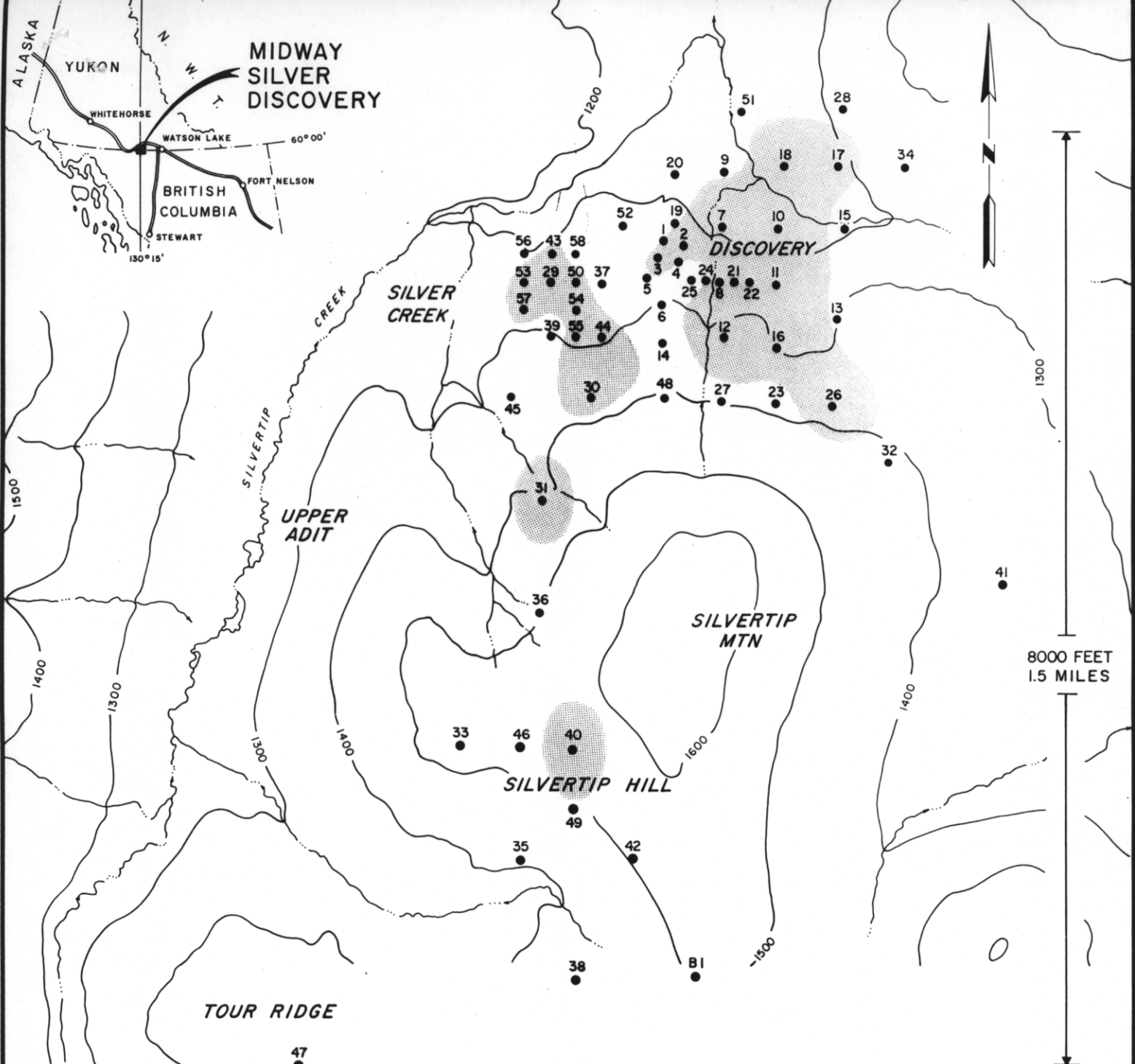
The previously announced agreement with Mineral Resources International Limited - Nanasivik Mines Ltd. to provide financing of up to \$8.4 million has been finalized and Graham Farquharson, President of Nanasivik, has been appointed a Director.

Regional is listed on the Toronto and Vancouver Stock Exchanges under the symbol RGL.

REGIONAL RESOURCES LTD.



By: John W. Stollery, President



SUMMARY OF LOWER ZONE INTERSECTIONS

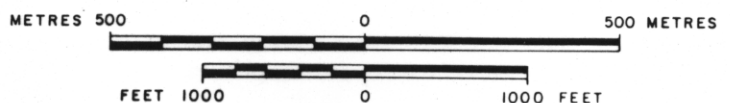
DDH	Inclination	Azimuth	FROM-TO (ft)	LENGTH (ft)	ZINC %	LEAD %	ZINC-LEAD %	SILVER oz/ton	DDH	Inclination	Azimuth	FROM-TO (ft)	LENGTH (ft)	ZINC %	LEAD %	ZINC-LEAD %	SILVER oz/ton
81-1	-70°	330°	406.0- 410.0	4.0	6.92	4.06	10.98	4.89	83-31	-80°	270°	1545.0-1548.9	3.9	3.55	4.20	7.75	5.05
81-2	-70°	300°	465.9- 469.0	3.1	3.02	1.70	4.72	2.91	83-40	-80°	270°	1043.0-1049.7	6.7	6.60	4.34	10.94	10.10
81-3	-70°	300°	373.1- 381.1	8.0	5.24	11.80	17.04	16.18				1454.1-1455.0	0.9	1.69	48.27	49.96	68.20
81-5	-70°	300°	386.6- 390.9	4.3	1.87	0.86	2.73	1.27	83-43	-80°	270°	64.6- 77.7	13.1	1.35	10.15	11.50	14.10
82-7	-70°	270°	633.6- 650.0	16.4	4.85	3.07	7.92	11.05	83-44	-80°	270°	433.2- 438.8	5.6	7.32	1.65	8.97	3.80
82-8	-70°	270°	671.3- 700.5	29.2	15.80	10.58	26.38	20.15	83-50	-80°	270°	157.1- 195.5	38.4	0.50	1.51	2.01	3.31
			743.1- 746.4	3.3	10.10	14.15	24.25	24.00				208.0- 217.2	9.2	11.05	0.23	11.28	0.39
82-9	-70°	270°	650.6- 651.9	1.3	13.31	1.25	14.56	3.44									
82-10	-70°	270°	823.2- 841.9	18.7	5.95	7.95	13.90	11.30									
			805.8- 813.3	7.5	6.30	0.86	7.16	4.55									
82-11	-80°	270°	1037.1-1046.0	8.9	15.54	7.80	23.34	17.40									
82-12	-70°	270°	935.0- 940.0	5.0	6.95	7.48	14.43	12.98									
82-13	-90°	270°	1723.4-1723.9	0.5	11.00	5.25	16.25	8.37									
82-16	-80°	270°	1257.9-1281.8	23.9	18.96	5.63	24.59	9.52									
82-17	-80°	270°	1584.1-1588.7	4.6	21.39	1.78	23.17	13.80									
82-18	-80°	270°	1015.8-1024.0	8.2	7.40	2.38	9.78	4.75									
82-20	-80°	270°	532.5- 534.8	2.3	12.00	1.85	13.85	2.76									
83-21	-70°	270°	761.0- 774.6	13.6	7.45	5.90	13.35	8.13									
			861.9- 876.8	14.9	14.07	17.44	31.51	25.15									
83-23	-80°	270°	1694.3-1696.9	2.6	9.55	0.19	9.74	1.64									
83-24	-70°	270°	671.8- 673.9	2.1	8.30	11.20	19.50	19.80									
			687.7- 693.6	5.9	6.80	4.60	11.40	7.31									
83-26	-80°	270°	1853.7-1860.3	6.6	31.00	0.05	31.05	0.45									
83-27	-80°	270°	1254.3-1259.5	5.2	1.92	3.01	4.93	4.75									
83-29	-80°	270°	212.9- 223.4	10.5	14.92	11.43	26.35	18.10									
83-30	-80°	270°	901.2- 904.8	3.6	11.10	0.30	11.40	5.28									

*Assay based on 9.5 feet of core recovered

LEGEND

- DIAMOND DRILL HOLE
- TOPOGRAPHIC CONTOUR IN METRES
- CREEK
- SILVER, ZINC, LEAD DEPOSIT

REGIONAL RESOURCES LTD.
DIAMOND DRILL HOLE PLAN
MIDWAY
SILVER ZINC LEAD PROPERTY



JUNE 8, 1984