



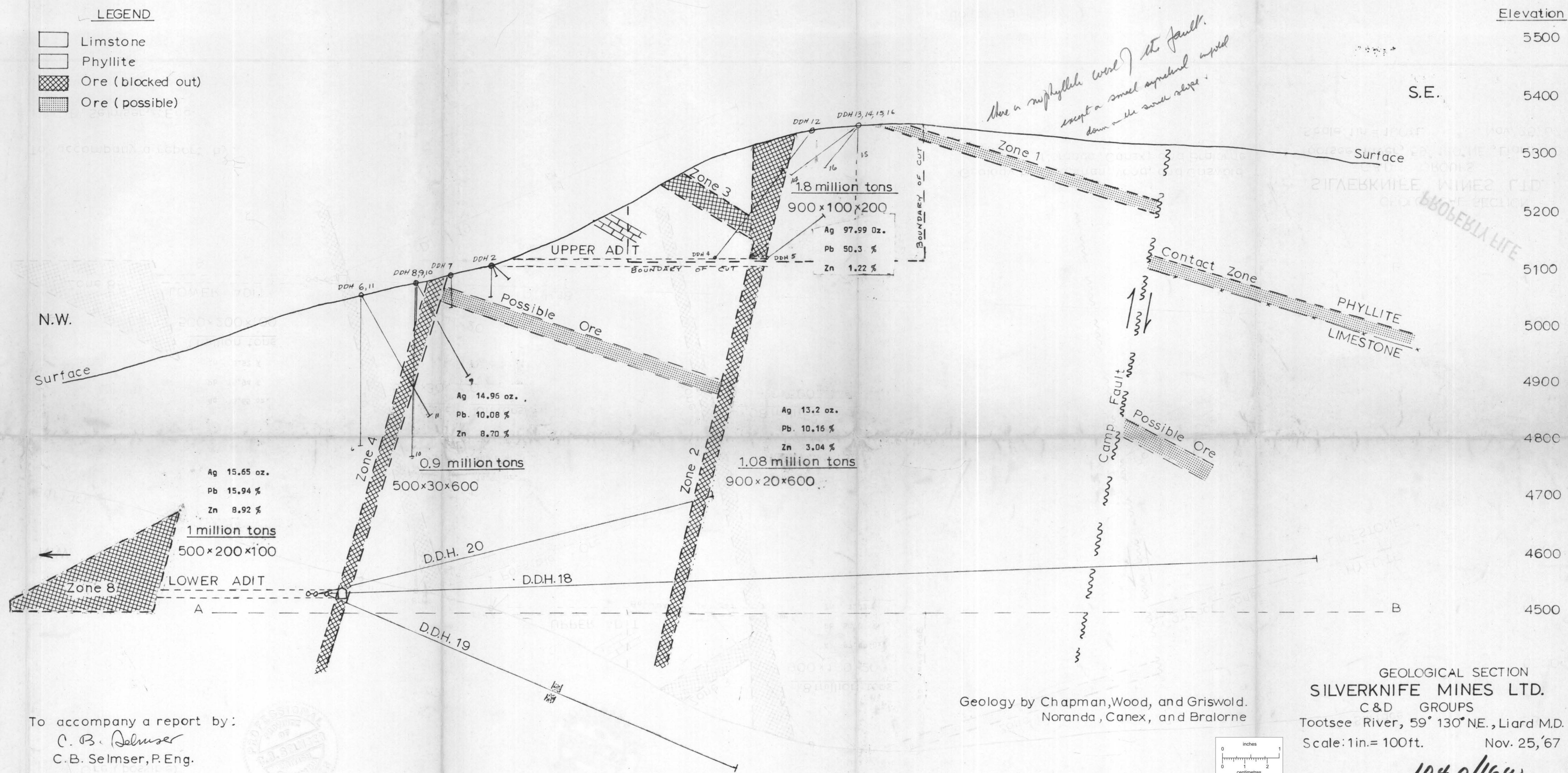


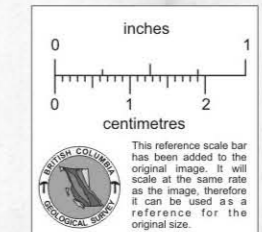
- LEGEND**
-  Limestone
  -  Phyllite
  -  Ore (blocked out)
  -  Ore (possible)



To accompany a report by:  
 C. B. Selmsler  
 C. B. Selmsler, P. Eng.

Geology by Chapman, Wood, and Griswold.  
 Noranda, Canex, and Bralorne

GEOLOGICAL SECTION  
**SILVERKNIFE MINES LTD.**  
 C & D GROUPS  
 Tootsee River, 59° 13' NE., Liard M.D.  
 Scale: 1 in. = 100 ft. Nov. 25, '67



104 0/16w  
 104 0-3