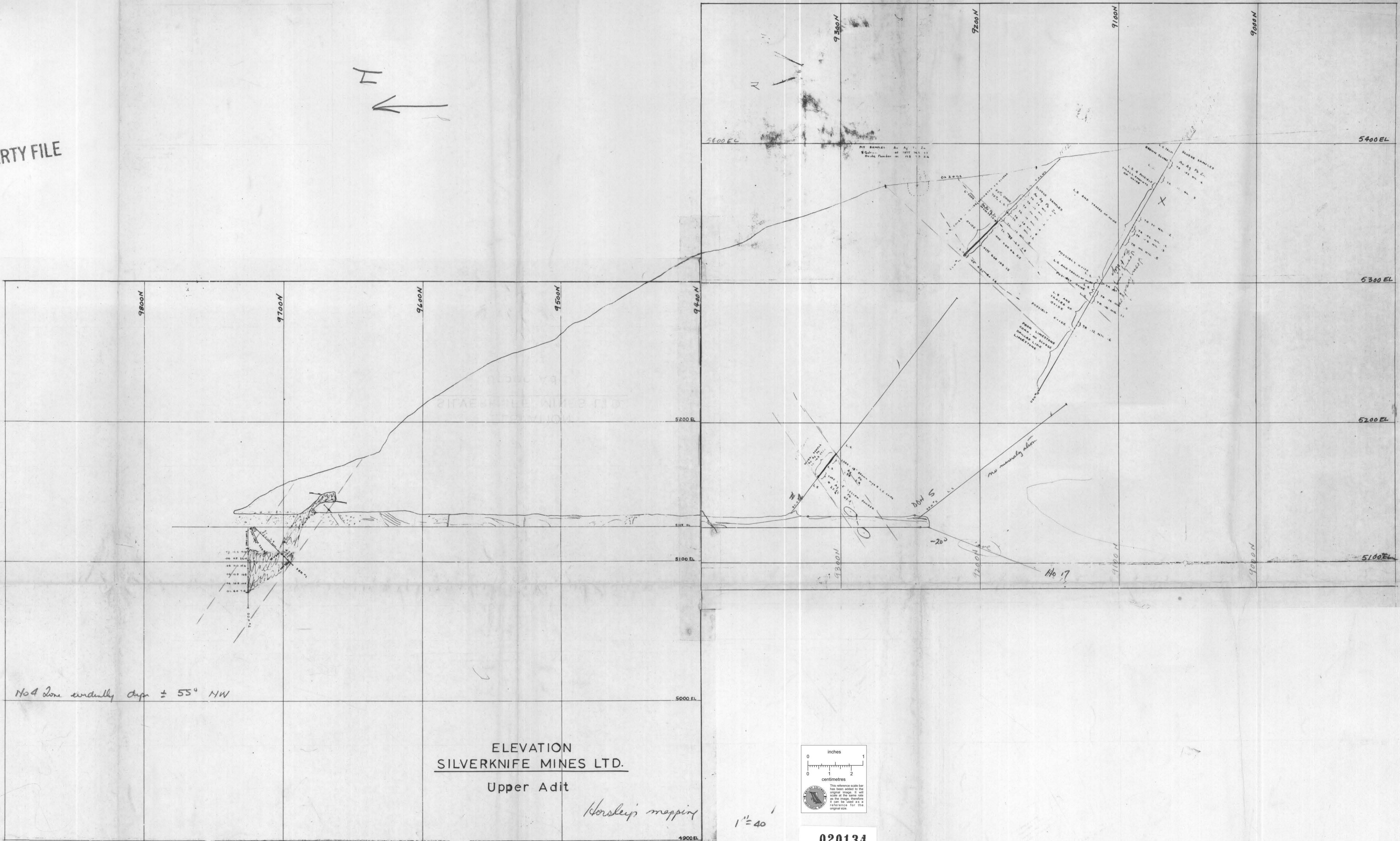



104 0/16W  
104 0-3

PROPERTY FILE




No 4 line evidently dips  $\pm 55^\circ$  NW

ELEVATION  
SILVERKNIFE MINES LTD.  
Upper Adit

*Horsley mapping*

1" = 40'



020134