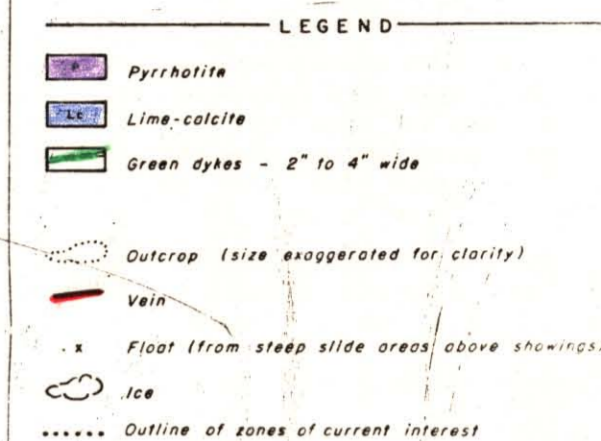
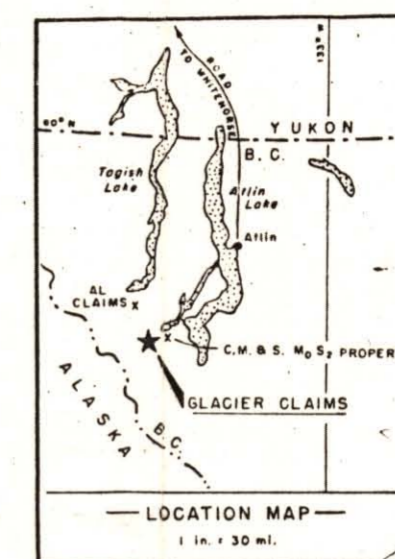
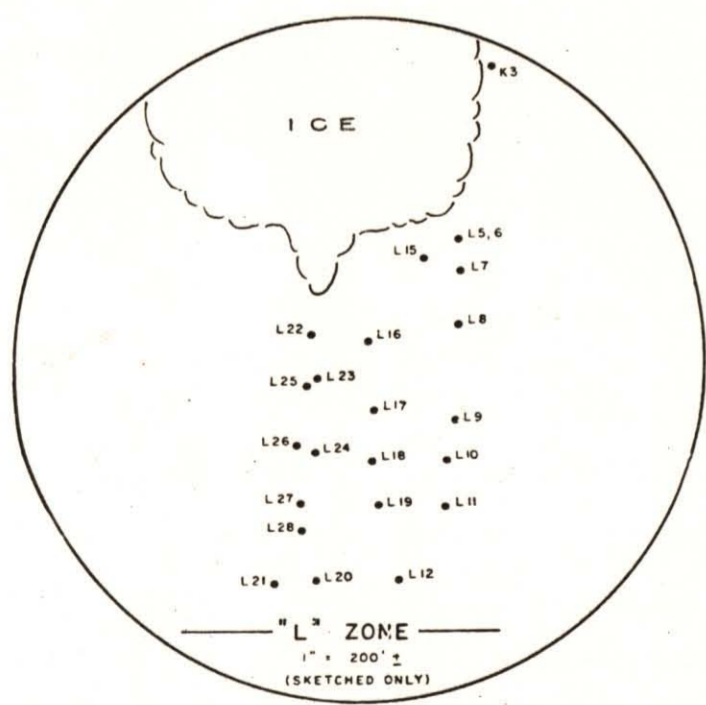
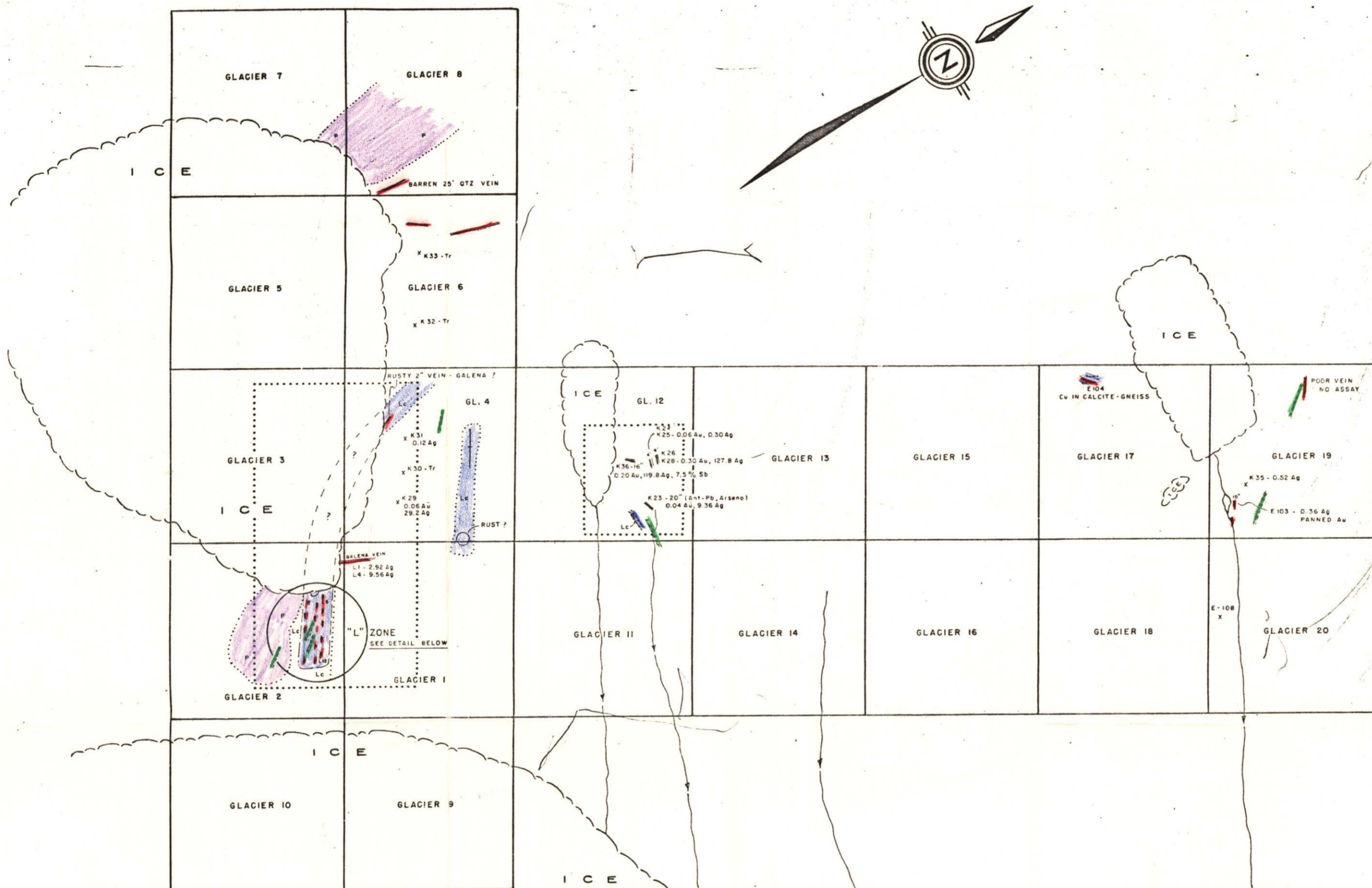


PROPERTY FILE



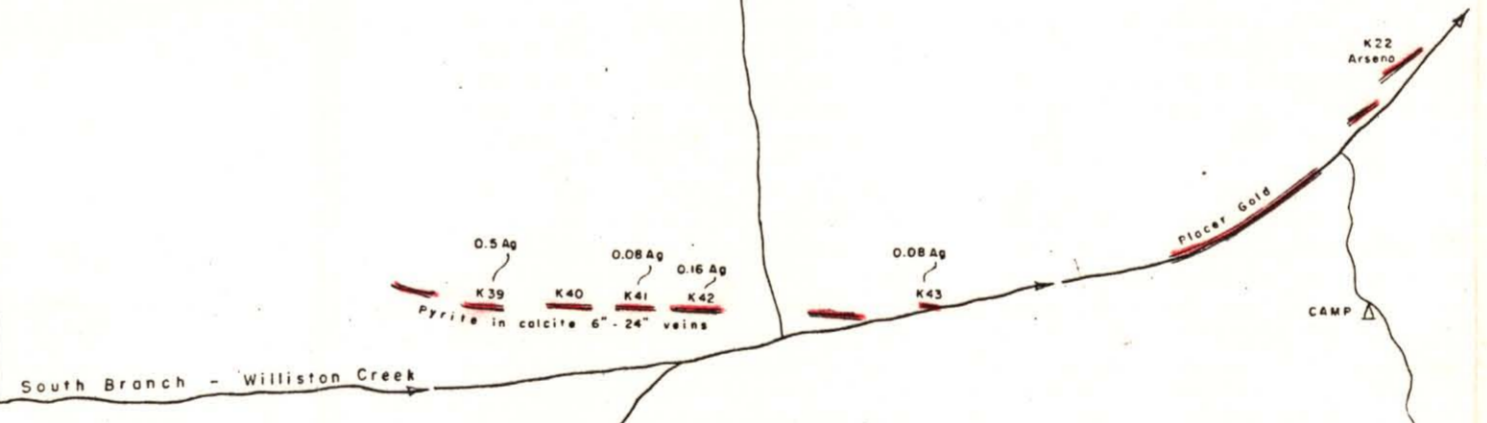
NOTE -
Assay values in oz silver unless otherwise noted.
Uncolored areas mostly gneissic granite and schist or overburden.

~~104A Gen.~~
104M 31



"L" ZONE
Tabulation of Assays
(Prospectors Description)

No.	Size	Type	Oz. Ag.
L1	2'x100'	Pb-Zn	2.92
L2	"	"	2.86
L3	"	"	5.14
L4	"	"	0.56
L5	11'x 20'	Pb-Zn-Py	28.60
L6	"	"	14.00
L7	2'	Pyrr	27.
L8	14'	Pb-Zn-Py	1.22
L9	14'	"	1.16
L10	14'	"	0.40
L11	8' x 6'	"	2.50
L12	8'	"	35.9
L13	2'	Cu +	0.14
L14	24'	Iron-Blue Cu	4.72
L15	14' x 8'	"	9.88
L16	15'	Pyrr	2.70
L17	12'	Cu-Zn-Pb	2.42
L18	12'	Pb-Zn	0.36
L19	14' x 6'	Pb-Zn-Cu	3.25
L20	10' x 6'	Pb-Zn	15.7
L21	10'	Pb-Zn-Py	1.4
L22	15'	"	10.4
L23	13'	Pb-Zn-Cu	1.05
L24	16'	Pyrr	0.34
L25	14'	Iron-R	0.80
L26	13'	Pb-Zn-Py	0.10
L27	10'	"	2.70
L28	10'	"	1.85



COMPANY . . . FALCONBRIDGE NICKEL MINES LTD.
 PROPERTY . . . GLACIER CLAIMS
 LOCATION . . . ATLIN
 WORKING PLACE . . . WILLISTON CREEK AREA
 TYPE OF MAP . . . SAMPLE LOCATION MAP & CLAIMS
 BASED ON . . .
 DATE . . . NOV 2/65
 DRAWN BY . . . R.E. MICKLE (FINAL DRAFT - FALCO TORONTO)
 DATE OF WORK . . .

020000