


019789

PROPERTY FILE

104I023-07

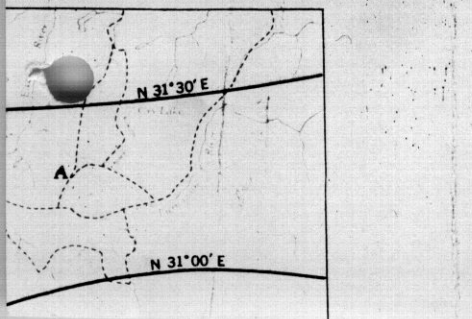
OWL MINERAL CLAIMS
LIARD MINING DIVISION

PHYSICAL WORK
FOR
ASSESSMENT
1971





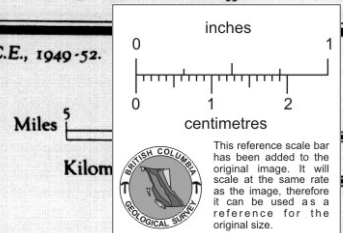
INFORMATION OF THE COMPASS NEEDLE, 1952



Surveyed, compiled, drawn and printed by the ARMY SURVEY ESTABLISHMENT R.C.E., 1949-52.
 Aerial photography by the R.C.A.F. 1949.
 Universal Transverse Mercator Projection.

REFERENCE

Road, Loose Surface, All Weather	More than 2 Lanes	2 Lanes
„ Loose Surface, Less than 2 Lanes	All Weather	Dry Weather
Cart Track	-----	
Trail	-----	
Railway, Multiple Track	-----	
„ Single Track	-----	
Boundary, International	-----	
„ Province or State	-----	
„ County or District	-----	



104 I / 5E

OWL CLAIM GROUP

CALCULATED TRENCHING COSTS

Trenching with TD-20B Cat.

27½ hours @ \$33.00 per hour (Invoice # 1875) - \$907.50

Trench #1 (Claim # 80)	- 45' long; 12' deep -	$\frac{45 \times 12 \times 16}{27}$	=	320 Cu. yds.
Trench #2 (Claim # 80)	- 80' long; 16' deep -	$\frac{80 \times 16 \times 16}{27}$	=	758 Cu. yds.
Trench #3 (Claim # 78)	- 95' long; 20' deep -	$\frac{95 \times 20 \times 16}{27}$	=	1125 Cu. yds.
Trench #4 (Claim #78)	- 95' long; 20' deep -	$\frac{95 \times 20 \times 16}{27}$	=	1125 Cu. yds.
Trench #5 (Claim #79)	- 130' long; 20' deep -	$\frac{130 \times 20 \times 16}{27}$	=	1540 Cu. yds.
				<hr/>
		Total		4868 Cu. yds.

OWL CLAIM GROUP

CALCULATED ACCESS ROAD CONSTRUCTION COSTS

Access road construction with TD-20B Cat.

50 hours @ \$33.00 per hour (Invoice #1875)	-	\$1650.00
39.4 hours @ \$33.00 per hour (Invoice #1912)	-	\$1300.00
		<hr/>
		\$2950.00

Total Road Distance	11.4 miles.
Road distance off property	7.0 miles
Road distance on property	4.4 miles

Off property Cost	\$1811.00
On property Cost	\$1139.00

Declared before me at the City
of Vancouver, in the
Province of British Columbia this 4
day of October 1971, A.D.

J. Skibland

Jan Luene
A Commissioner for taking affidavits within British Columbia or
A Notary Public for the Province of British Columbia
Sub-Mining Recorder

GRANT STEWART CONSTRUCTION LTD.

P.O. BOX 160 - CASSIAR, B.C.

Telephone: 778-7455

Telex: 0498-818

June 30, 1971.

To:

Dolmage Cambell & Associates,
 900 West Hastings St.,
 Vancouver, B.C.

INVOICE N^o 1875

Date	Details	Charges	Credits	Balance
June 23-30	<p><u>TANZILLA RIVER AREA</u></p> <p>TD-20B #10 ... 77.5 hours @ \$33.00 per hour</p> <p>Machine Daily Reports submitted to Field Representative.</p>	2,557.50	✓	
			ROAD - \$1650 TRENCHING - 907.50	

CLIENT	MIEGREN
PROJECT	DEPSE - ONLY
EQUIPMENT GROUP	Bulldozers
VED.	RSA

GRANT STEWART CONSTRUCTION LTD.

P.O. BOX 160 - CASSIAR, B.C.

Telephone: 778-7455

Telex: 0498-818

July 31, 1971.

To:

Dolmage Campbell & Associates,
900 West Hastings St.,
Vancouver, B.C.

INVOICE N° 1912

Date	Details	Charges	Credits	Balance
July 7-18	<p>TD-20B #10 ...</p> <p>113.0 hours @ \$33.00 per hour</p> <p>Machine Daily Report July 7 & 8 enclosed.</p> <p>Machine Daily Reports July 9 - 18 submitted to Field Superintendent</p> <p>Equipment return haul charged out June Statement.</p>	3,729.00		3,729.00
<div style="border: 1px solid black; padding: 5px; display: inline-block;"> <p>CLIENT: MEGLEN PROJECT: DEPOSE - ONL COST GROUP: Bulk/Drill APPROVED: R.S.A.</p> </div> <p style="margin-left: 20px;">\$1300.⁰⁰ 2429.⁰⁰</p>				

TO WEST SEE MAP 104 I / 5W

Caribou Creek


HUMP

ACCESS ROAD

195124	195125	195126	195127	195128	195129	195130	195131	195132	195133	195134	195135	195136	195137	195138	195139	195140	195141	195142	195143
ONL	ONL	ONL	ONL	ONL	ONL	ONL	ONL	ONL	ONL	ONL	ONL	ONL	ONL	ONL	ONL	ONL	ONL	ONL	ONL
3	4	5	6	7	8	9	10	11	12	13	14	15	16	17	18	19	20	21	22
195144	195145	195146	195147	195148	195149	195150	195151	195152	195153	195154	195155	195156	195157	195158	195159	195160	195161	195162	195163
ONL	ONL	ONL	ONL	ONL	ONL	ONL	ONL	ONL	ONL	ONL	ONL	ONL	ONL	ONL	ONL	ONL	ONL	ONL	ONL
23	24	25	26	27	28	29	30	31	32	33	34	35	36	37	38	39	40	41	42
195164	195165	195166	195167	195168	195169	195170	195171	195172	195173	195174	195175	195176	195177	195178	195179	195180	195181	195182	195183
ONL	ONL	ONL	ONL	ONL	ONL	ONL	ONL	ONL	ONL	ONL	ONL	ONL	ONL	ONL	ONL	ONL	ONL	ONL	ONL
43	44	45	46	47	48	49	50	51	52	53	54	55	56	57	58	59	60	61	62
195184	195185	195186	195187	195188	195189	195190	195191	195192	195193	195194	195195	195196	195197	195198	195199	195200	195201	195202	195203
ONL	ONL	ONL	ONL	ONL	ONL	ONL	ONL	ONL	ONL	ONL	ONL	ONL	ONL	ONL	ONL	ONL	ONL	ONL	ONL
63	64	65	66	67	68	69	70	71	72	73	74	75	76	77	78	79	80	81	82
195204	195205	195206	195207	195208	195209	195210	195211	195212	195213	195214	195215	195216	195217	195218	195219	195220	195221	195222	195223
ONL	ONL	ONL	ONL	ONL	ONL	ONL	ONL	ONL	ONL	ONL	ONL	ONL	ONL	ONL	ONL	ONL	ONL	ONL	ONL
83	84	85	86	87	88	89	90	91	92	93	94	95	96	97	98	99	100	101	102

18655	18664	18661	18658
18663	18662	18660	18657
18132	18131	18202	18201
18133	18130	18203	18200
18134	18139	18204	18202
18135	18200	18205	18210
18136	18201	18206	18211

RESERVED FOR R/W
 FOR P.O.S. R/W
 0/1-748, 8, PARA 70
 SUBJECT TO CONDITIONS
 EASTERLY BOUNDARY
 OF 10 MILE LIMIT



13811	13812	13813	13814	13815	13816	13817	13818	13819	13820	13821	13822	13823	13824	13825	13826	13827	13828	13829	13830
13831	13832	13833	13834	13835	13836	13837	13838	13839	13840	13841	13842	13843	13844	13845	13846	13847	13848	13849	13850
13851	13852	13853	13854	13855	13856	13857	13858	13859	13860	13861	13862	13863	13864	13865	13866	13867	13868	13869	13870
13871	13872	13873	13874	13875	13876	13877	13878	13879	13880	13881	13882	13883	13884	13885	13886	13887	13888	13889	13890
13891	13892	13893	13894	13895	13896	13897	13898	13899	13900	13901	13902	13903	13904	13905	13906	13907	13908	13909	13910
13911	13912	13913	13914	13915	13916	13917	13918	13919	13920	13921	13922	13923	13924	13925	13926	13927	13928	13929	13930
13931	13932	13933	13934	13935	13936	13937	13938	13939	13940	13941	13942	13943	13944	13945	13946	13947	13948	13949	13950
13951	13952	13953	13954	13955	13956	13957	13958	13959	13960	13961	13962	13963	13964	13965	13966	13967	13968	13969	13970
13971	13972	13973	13974	13975	13976	13977	13978	13979	13980	13981	13982	13983	13984	13985	13986	13987	13988	13989	13990
13991	13992	13993	13994	13995	13996	13997	13998	13999	14000	14001	14002	14003	14004	14005	14006	14007	14008	14009	14010

HOTALUH RANGE

13901	13902	13903	13904	13905	13906	13907	13908	13909	13910
13911	13912	13913	13914	13915	13916	13917	13918	13919	13920
13921	13922	13923	13924	13925	13926	13927	13928	13929	13930
13931	13932	13933	13934	13935	13936	13937	13938	13939	13940
13941	13942	13943	13944	13945	13946	13947	13948	13949	13950
13951	13952	13953	13954	13955	13956	13957	13958	13959	13960
13961	13962	13963	13964	13965	13966	13967	13968	13969	13970
13971	13972	13973	13974	13975	13976	13977	13978	13979	13980
13981	13982	13983	13984	13985	13986	13987	13988	13989	13990
13991	13992	13993	13994	13995	13996	13997	13998	13999	14000

OWL CLAIM GROUP

CALCULATED DIAMOND DRILLING COSTS

Footage Drilled	-	1070'
Drilling Costs	-	\$18,890.75
Cost per Foot	-	\$17.65

<u>COSTS</u>	\$4727.25	-	Invoice #855
	\$9359.85	-	Invoice #869
	\$4783.65	-	Invoice #891
	<u>\$ 20.00</u>	-	Invoice #892
Total	\$18,890.75		

DRILLING

D.D.H. 71-1 Claim #77	- 284'	@ \$17.65 per foot	=	\$ 5,012.60
D.D.H. 71-2 Claim #79	- 282'	@ \$17.65 per foot	=	\$ 4,977.30
D.D.H. 71-3 Claim #81	- 252'	@ \$17.65 per foot	=	\$ 4,447.80
D.D.H. 71-4 Claim #62	= 252'	@ \$17.65 per foot	=	\$ 4,447.80
<u>Total</u>				<u>\$18,885.50</u>

Declared before me at the City
of Vancouver, in the
Province of British Columbia, this 4
day of October 1971, A.D.

J. Shikland

Jean Turner
A Commissioner for taking Affidavits within British Columbia
A Notary Public in and for the Province of British Columbia.

Sub-Mining Recorder

ARCTIC DIAMOND DRILLING LTD.

P.O. Box 3204,
Whitehorse, Yukon Territory

Marwell Area - Phone 668-2440

730 - 510 W. Hastings Street,
Vancouver, B.C.

Phone 688-3328

INVOICE # 855

July 26, 1971

IN ACCOUNT WITH:

Dolmage Campbell & Associates Ltd.,
1055 West Hastings Street,
Vancouver, B. C.

Moving in and Setting up

591 man hours @ \$ 6.00 \$ 3546.00

Cook - 12 days @ \$ 29.00 \$ 348.00 \$ 3894.00

Cat Rental

July 7 to 31 @ \$ 1,000.00 per month

= 25 days @ \$ 33.33 per day \$ 833.25

\$ 4727.25

PAID
Date <u>Aug. 5/71</u>
<u>1657</u>
Ck. No.

37

CLIENT <u>UMEGRE</u>
PROJECT <u>DEBSIE - DWL</u>
COST GRP <u>(CONTRACT 11)</u>
APPRO. <u>RSA</u>

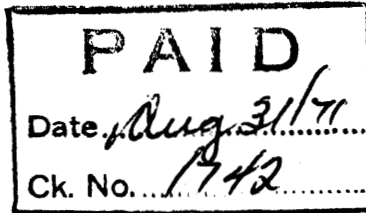
ARCTIC DIAMOND DRILLING LTD.

P.O. Box 3204,
Whitehorse, Yukon Territory

Marwell Area - Phone 668-2440

730 - 510 W. Hastings Street,
Vancouver, B.C.

Phone 688-3328



INVOICE # 869

August 20, 1971

IN ACCOUNT WITH:

Dolmage Campbell & Associates Ltd.,
1055 West Hastings Street,
Vancouver, B. C.


Hole # 71-1

Penetrating Overburden

0 - 36 = 36 feet @ \$ 10.35 ✓

Coring

36 - 284 = 248 feet @ \$ 10.35



\$ 372.60 ✓

\$ 2566.80 ✓

\$ 2939.40 ✓

Hole # 71 - 2

Moving

112 man hours @ \$ 6.00 ✓

\$ 672.00 ✓

Stand By

9 man hours @ \$ 6.00 ✓

\$ 54.00 ✓

4.5 machine hours @ \$ 5.50 ✓

\$ 24.75

\$ 78.75 ✓

Penetrating Overburden

0 - 44 = 44 feet @ \$ 10.35

\$ 455.40 ✓

Coring

* 44 - 282 = 238 feet @ \$ 10.35

\$ 2463.30 ✓

Reaming Casing

44 - 46 = 2 feet @ \$ 8.50 ✓

\$ 17.00 ✓

\$ 3686.45 ✓

Hole # 71 - 3

Moving

92 man hours @ \$ 6.00 ✓

\$ 552.00 ✓

Penetrating Overburden

0 - 35 = 35 feet @ \$ 10.35 ✓

\$ 362.25 ✓

* should be to 284' adjusting invoice following

INVOICE # 869

Page 2

Dolmage Campbell & Associates Ltd.....

Coring

35 - 210 = 175 feet @ \$ 10.35 ✓

\$ 1811.25 ✓

Reaming Casing

35 - 36 = 1 foot @ \$ 8.50 ✓

\$ 8.50 ✓

\$ 2734.00 ✓

\$ 9359.85 ✓

check with

* Hole # 71-3 still in progress

CLIENT	<i>LIMEGRIFY</i>
PROJECT	<i>DRASE - OWL</i>
COST	<i>DIAMOND DRILL</i>
APPROVED	

ARCTIC DIAMOND DRILLING LTD.

P.O. Box 3204,
Whitehorse, Yukon Territory

Marwell Area - Phone 668-2440

730 - 510 W. Hastings Street,
Vancouver, B.C.

Phone 668-3328

September 2, 1971

INVOICE # 891

IN ACCOUNT WITH:

Dolmage Campbell & Associates Ltd.,
1055 West Hastings Street,
Vancouver, B. C.

Hole # 71-3 (Con't from Invoice # 869)

Coring

210 - 252 = 42 feet @ \$ 10.35 \$ 434.70 ✓

Leaving Casing in Hole

10 man hours @ \$ 6.00 \$ 60.00

5 machine hours @ \$ 5.50 \$ 27.50

\$ 87.50

\$ 522.20

Hole # 71-4

Moving

70 man hours @ \$ 6.00 \$ 420.00

Leaving Casing in Hole

8 man hours @ \$ 6.00 \$ 48.00

4 machine hours @ \$ 5.50 \$ 22.00 \$ 70.00

Travelling Time

6 man hours @ \$ 6.00 \$ 36.00

Delays Due to Access Roads

94 ~~40~~ man hours @ \$ 6.00 ⁵⁶⁴
\$ ~~636.00~~

26 machine hours @ \$ 5.50 \$ 143.00 \$ ~~779.00~~

Penetrating Overburden

0 - 34 = 34 feet @ \$ 10.35 \$ 351.90

Coring

34 - 252 = 218 feet @ \$ 10.35 \$ 2256.30

3841.20

\$ 3913.20

Invoice # 891

Dolmage Campbell & Associates Ltd.,

Equipment Left In Hole at Company Request

Hole # 71-3

2 x 10' BQ Rods (Broken)	N/C
2 x 10' BW Casing @ \$ 27.00	\$ 54.00
2 x 2' BW Casing @ \$ 11.00	\$ 22.00
1 only BW to BX Adaptor	\$ 9.95
1 only BX Casing Shoe # 1Z0254	\$ 101.15

Hole # 71-4

3 x 10' BX Casing @ \$ 27.00	\$ 81.00
1 x 3' BX Casing @ \$ 12.80	\$ 12.80
1 only BX Casing Shoe # 1Z0258	<u>\$ 101.15</u>

Plus 10 %

\$ 382.05

\$ 38.20

\$ 420.25

\$ 4855.65

Total
check # 1

\$ 4783.65

CLIENT	OMEGREN
PROJECT	DEASE-OWL
COST GROUP	DIAMOND DRILL
APPROVED	R.S.A

ARCTIC DIAMOND DRILLING LTD.

P.O. Box 3204,
Whitehorse, Yukon Territory

Marwell Area - Phone 668-2440

730 - 510 W. Hastings Street,
Vancouver, B.C.

Phone 668-3328

September 2, 1971

INVOICE # 892

IN ACCOUNT WITH:

Dolmage Cambell & Associates Ltd.,
1055 West Hastings Street,
Vancouver, B. C.

Adjustment to Invoic # 869

Hole # 71-2

CHARGED AS:

44 - 282 = 238 feet @ \$ 10.35

\$ 2463.30

SHOULD BE:

44 - 284 = 240 feet @ \$ 10.35

\$ 2484.00

\$ 20.70

check

CLIENT	<i>UMEGREN</i>
PROJECT	<i>DEASE OWA</i>
COST GROUP	<i>DIAMOND DRILL</i>
APPROVED	<i>RJA</i>

TO WEST SEE MAP 104 I/1

Caribou Creek

HUMP

DIAMOND DRILL HOLES

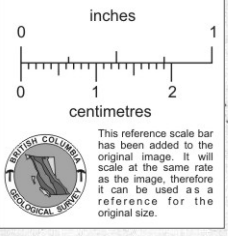
1952N ONL 3	1953N ONL 4	1954N ONL 5	1955N ONL 6	1956N ONL 7	1957N ONL 8	1958N ONL 9	1959N ONL 10	1960N ONL 11	1961N ONL 12	1962N ONL 13	1963N ONL 14	1964N ONL 15	1965N ONL 16	1966N ONL 17	1967N ONL 18	1968N ONL 19	1969N ONL 20	1970N ONL 21	1971N ONL 22	1972N ONL 23	1973N ONL 24	1974N ONL 25	1975N ONL 26	1976N ONL 27	1977N ONL 28	1978N ONL 29	1979N ONL 30	1980N ONL 31	1981N ONL 32	1982N ONL 33	1983N ONL 34	1984N ONL 35	1985N ONL 36	1986N ONL 37	1987N ONL 38	1988N ONL 39	1989N ONL 40	1990N ONL 41	1991N ONL 42	1992N ONL 43	1993N ONL 44	1994N ONL 45	1995N ONL 46	1996N ONL 47	1997N ONL 48	1998N ONL 49	1999N ONL 50	2000N ONL 51	2001N ONL 52	2002N ONL 53	2003N ONL 54	2004N ONL 55	2005N ONL 56	2006N ONL 57	2007N ONL 58	2008N ONL 59	2009N ONL 60	2010N ONL 61	2011N ONL 62	2012N ONL 63	2013N ONL 64	2014N ONL 65	2015N ONL 66	2016N ONL 67	2017N ONL 68	2018N ONL 69	2019N ONL 70	2020N ONL 71	2021N ONL 72	2022N ONL 73	2023N ONL 74	2024N ONL 75	2025N ONL 76	2026N ONL 77	2027N ONL 78	2028N ONL 79	2029N ONL 80	2030N ONL 81	2031N ONL 82	2032N ONL 83	2033N ONL 84	2034N ONL 85	2035N ONL 86	2036N ONL 87	2037N ONL 88	2038N ONL 89	2039N ONL 90	2040N ONL 91	2041N ONL 92	2042N ONL 93	2043N ONL 94	2044N ONL 95	2045N ONL 96	2046N ONL 97	2047N ONL 98	2048N ONL 99	2049N ONL 100
-------------	-------------	-------------	-------------	-------------	-------------	-------------	--------------	--------------	--------------	--------------	--------------	--------------	--------------	--------------	--------------	--------------	--------------	--------------	--------------	--------------	--------------	--------------	--------------	--------------	--------------	--------------	--------------	--------------	--------------	--------------	--------------	--------------	--------------	--------------	--------------	--------------	--------------	--------------	--------------	--------------	--------------	--------------	--------------	--------------	--------------	--------------	--------------	--------------	--------------	--------------	--------------	--------------	--------------	--------------	--------------	--------------	--------------	--------------	--------------	--------------	--------------	--------------	--------------	--------------	--------------	--------------	--------------	--------------	--------------	--------------	--------------	--------------	--------------	--------------	--------------	--------------	--------------	--------------	--------------	--------------	--------------	--------------	--------------	--------------	--------------	--------------	--------------	--------------	--------------	--------------	--------------	--------------	--------------	--------------	--------------	--------------	---------------

71-1
71-2
71-3
71-4

1866E ONL 1	1867E ONL 2	1868E ONL 3	1869E ONL 4	1870E ONL 5	1871E ONL 6	1872E ONL 7	1873E ONL 8	1874E ONL 9	1875E ONL 10	1876E ONL 11	1877E ONL 12	1878E ONL 13	1879E ONL 14	1880E ONL 15	1881E ONL 16	1882E ONL 17	1883E ONL 18	1884E ONL 19	1885E ONL 20	1886E ONL 21	1887E ONL 22	1888E ONL 23	1889E ONL 24	1890E ONL 25	1891E ONL 26	1892E ONL 27	1893E ONL 28	1894E ONL 29	1895E ONL 30	1896E ONL 31	1897E ONL 32	1898E ONL 33	1899E ONL 34	1900E ONL 35	1901E ONL 36	1902E ONL 37	1903E ONL 38	1904E ONL 39	1905E ONL 40	1906E ONL 41	1907E ONL 42	1908E ONL 43	1909E ONL 44	1910E ONL 45	1911E ONL 46	1912E ONL 47	1913E ONL 48	1914E ONL 49	1915E ONL 50	1916E ONL 51	1917E ONL 52	1918E ONL 53	1919E ONL 54	1920E ONL 55	1921E ONL 56	1922E ONL 57	1923E ONL 58	1924E ONL 59	1925E ONL 60	1926E ONL 61	1927E ONL 62	1928E ONL 63	1929E ONL 64	1930E ONL 65	1931E ONL 66	1932E ONL 67	1933E ONL 68	1934E ONL 69	1935E ONL 70	1936E ONL 71	1937E ONL 72	1938E ONL 73	1939E ONL 74	1940E ONL 75	1941E ONL 76	1942E ONL 77	1943E ONL 78	1944E ONL 79	1945E ONL 80	1946E ONL 81	1947E ONL 82	1948E ONL 83	1949E ONL 84	1950E ONL 85	1951E ONL 86	1952E ONL 87	1953E ONL 88	1954E ONL 89	1955E ONL 90	1956E ONL 91	1957E ONL 92	1958E ONL 93	1959E ONL 94	1960E ONL 95	1961E ONL 96	1962E ONL 97	1963E ONL 98	1964E ONL 99	1965E ONL 100
-------------	-------------	-------------	-------------	-------------	-------------	-------------	-------------	-------------	--------------	--------------	--------------	--------------	--------------	--------------	--------------	--------------	--------------	--------------	--------------	--------------	--------------	--------------	--------------	--------------	--------------	--------------	--------------	--------------	--------------	--------------	--------------	--------------	--------------	--------------	--------------	--------------	--------------	--------------	--------------	--------------	--------------	--------------	--------------	--------------	--------------	--------------	--------------	--------------	--------------	--------------	--------------	--------------	--------------	--------------	--------------	--------------	--------------	--------------	--------------	--------------	--------------	--------------	--------------	--------------	--------------	--------------	--------------	--------------	--------------	--------------	--------------	--------------	--------------	--------------	--------------	--------------	--------------	--------------	--------------	--------------	--------------	--------------	--------------	--------------	--------------	--------------	--------------	--------------	--------------	--------------	--------------	--------------	--------------	--------------	--------------	--------------	--------------	--------------	---------------

RESERVE MIN. PLAN FOR P.S. R/W 9/1-745 8-10-10-70
SUBJ. TO CONDITIONS

EASTERLY BOUNDARY OF 10 MILE LIMIT



1952N	1953N	1954N	1955N	1956N	1957N	1958N	1959N	1960N	1961N	1962N	1963N	1964N	1965N	1966N	1967N	1968N	1969N	1970N	1971N	1972N	1973N	1974N	1975N	1976N	1977N	1978N	1979N	1980N	1981N	1982N	1983N	1984N	1985N	1986N	1987N	1988N	1989N	1990N	1991N	1992N	1993N	1994N	1995N	1996N	1997N	1998N	1999N	2000N	2001N	2002N	2003N	2004N	2005N	2006N	2007N	2008N	2009N	2010N	2011N	2012N	2013N	2014N	2015N	2016N	2017N	2018N	2019N	2020N	2021N	2022N	2023N	2024N	2025N	2026N	2027N	2028N	2029N	2030N	2031N	2032N	2033N	2034N	2035N	2036N	2037N	2038N	2039N	2040N	2041N	2042N	2043N	2044N	2045N	2046N	2047N	2048N	2049N	2050N	2051N	2052N	2053N	2054N	2055N	2056N	2057N	2058N	2059N	2060N	2061N	2062N	2063N	2064N	2065N	2066N	2067N	2068N	2069N	2070N	2071N	2072N	2073N	2074N	2075N	2076N	2077N	2078N	2079N	2080N	2081N	2082N	2083N	2084N	2085N	2086N	2087N	2088N	2089N	2090N	2091N	2092N	2093N	2094N	2095N	2096N	2097N	2098N	2099N	2100N
-------	-------	-------	-------	-------	-------	-------	-------	-------	-------	-------	-------	-------	-------	-------	-------	-------	-------	-------	-------	-------	-------	-------	-------	-------	-------	-------	-------	-------	-------	-------	-------	-------	-------	-------	-------	-------	-------	-------	-------	-------	-------	-------	-------	-------	-------	-------	-------	-------	-------	-------	-------	-------	-------	-------	-------	-------	-------	-------	-------	-------	-------	-------	-------	-------	-------	-------	-------	-------	-------	-------	-------	-------	-------	-------	-------	-------	-------	-------	-------	-------	-------	-------	-------	-------	-------	-------	-------	-------	-------	-------	-------	-------	-------	-------	-------	-------	-------	-------	-------	-------	-------	-------	-------	-------	-------	-------	-------	-------	-------	-------	-------	-------	-------	-------	-------	-------	-------	-------	-------	-------	-------	-------	-------	-------	-------	-------	-------	-------	-------	-------	-------	-------	-------	-------	-------	-------	-------	-------	-------	-------	-------	-------	-------	-------	-------	-------	-------	-------

HOTALUH RANGE

129°45' LIARD MINING DIVISION TO SOUTH SEE MAP 104 I/4 E

DEPARTMENT OF MINES AND PETROLEUM RESOURCES VICTORIA, B.C.

MINERAL CLAIM MAP 104 I/5 E (M)

For up-to-date information on claims in any area you should apply to the Mining Recorder for the Mining Division concerned.

