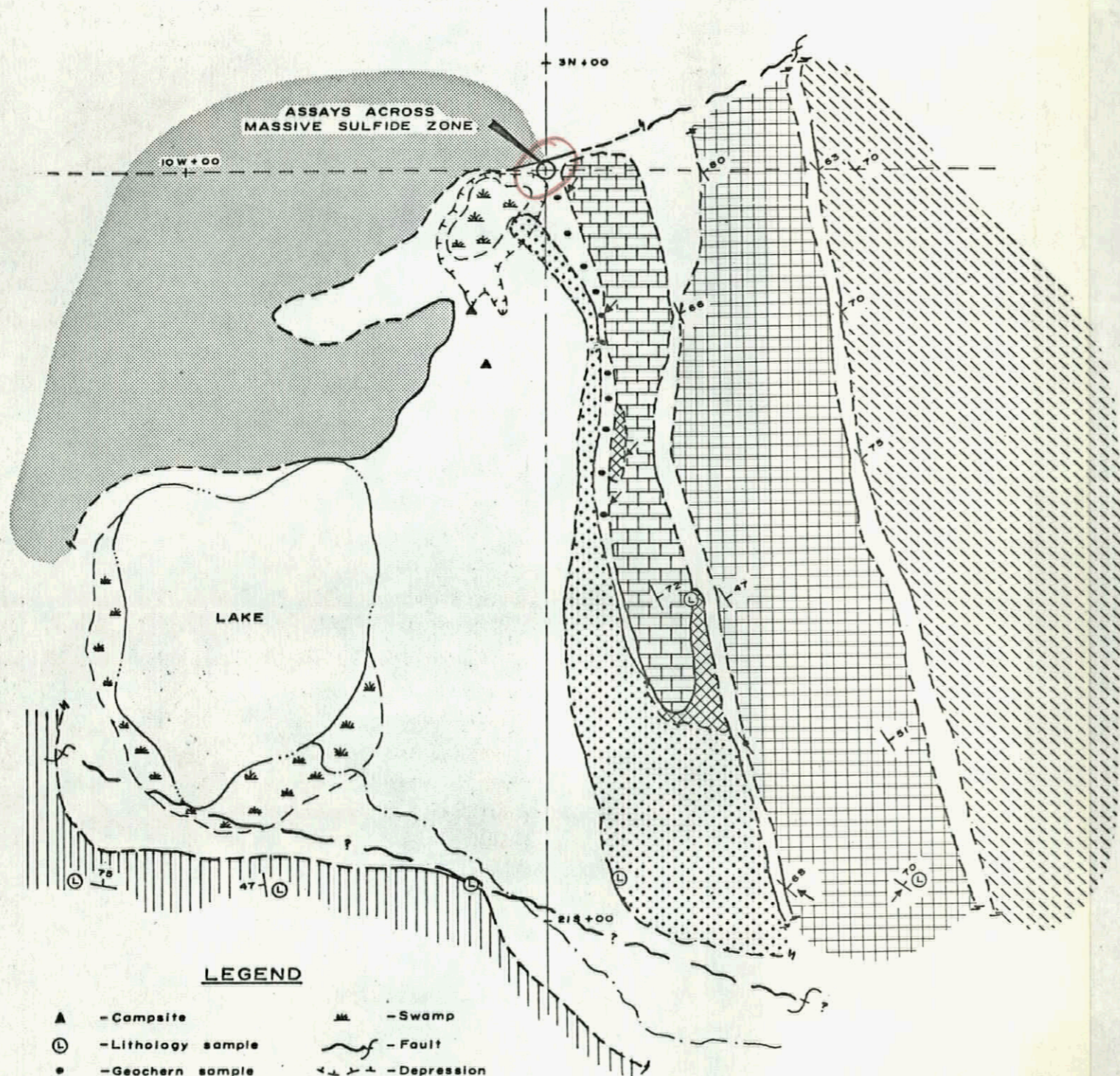


104I-20

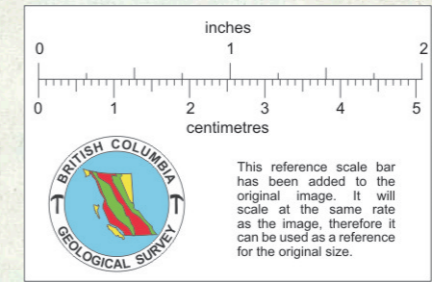
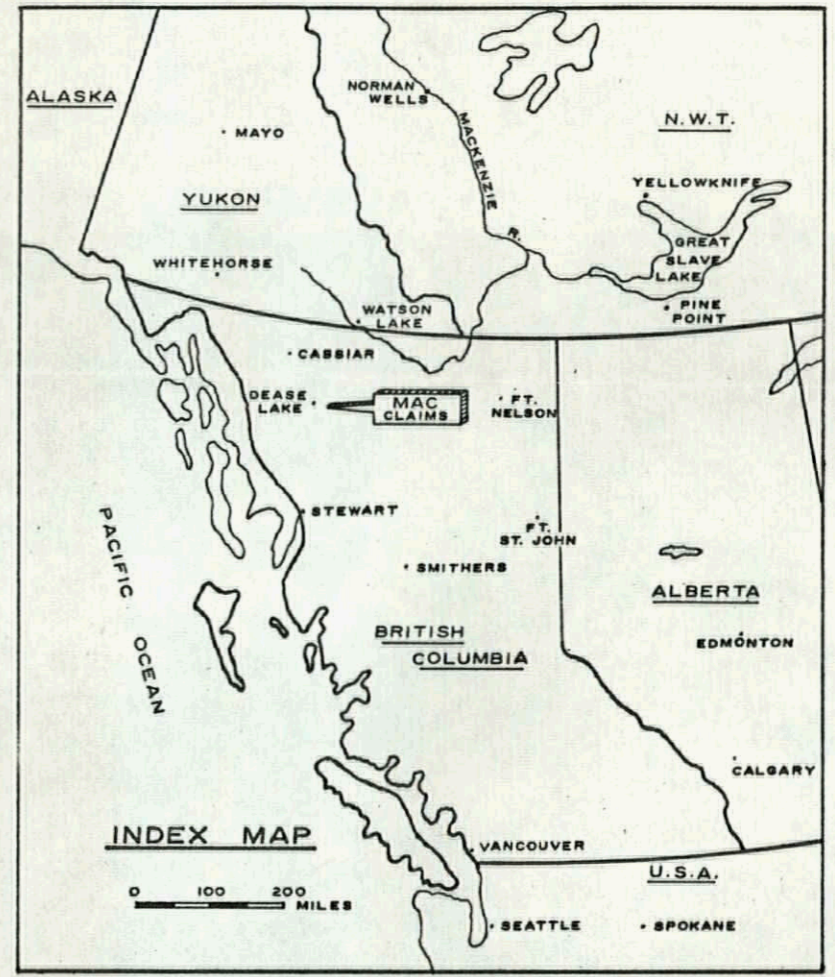
104I/12E



LEGEND

- ▲ - Campsite
- ⊙ - Lithology sample
- - Geochern sample
- - Showing
- ⊕ - Swamp
- - Fault
- ⊕ - Depression
- ⊗ - Highly altered zone
- ▨ - Marble
- ▧ - Metaquartzite, thin bedded
- ▩ - Anorthosite
- ▨ - Gneiss
- ▨ - Granite
- - Mineralized zone (see figure 3)
- - - Area of scattered outcrops, partly covered with till and vegetation. (approximate, definite).
- ▨ - Metaquartzite, purple and green.
- ⋈ - Strike and dip symbol, bedding and/or gneissosity.

Scale: 1" = 400'



SEPTEMBER - 1967	DRN. BY: D. BARRON
FIGURE 1	
PRELIMINARY GEOLOGIC MAP MAC CLAIMS, DEASE LAKE AREA, B.C.	
MAPPED BY: M.A. ROED	M.A. ROED GEOLOGICAL EXPLORATIONS LTD.
TO ACCOMPANY: GEOLOGIC REPORT 1, MAC CLAIMS, DEASE LAKE AREA, B.C.	

019786