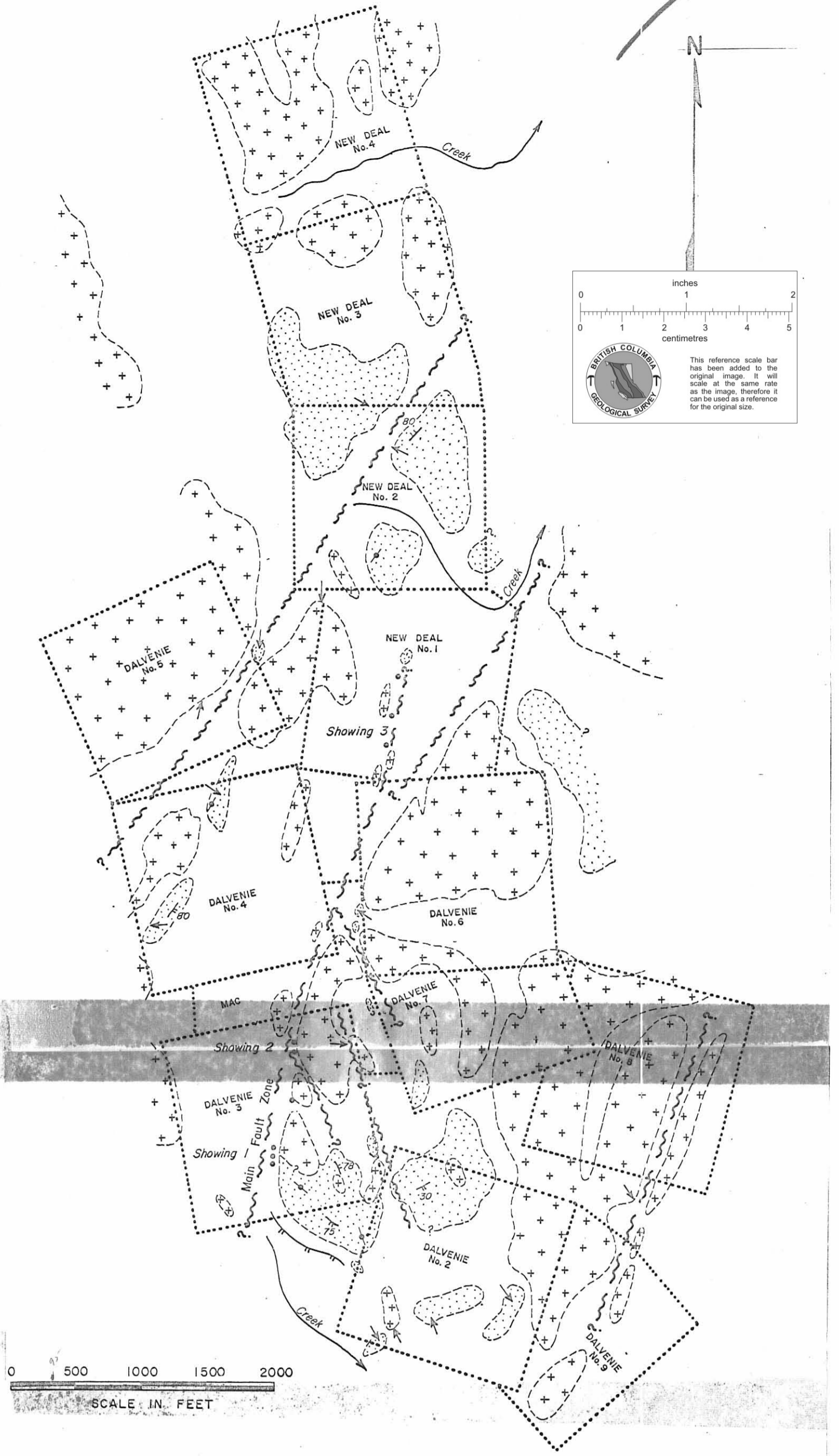
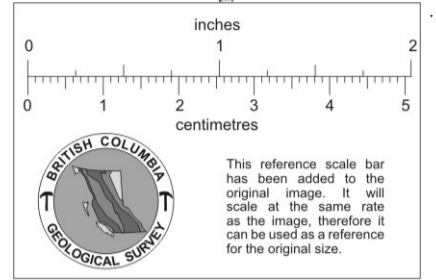
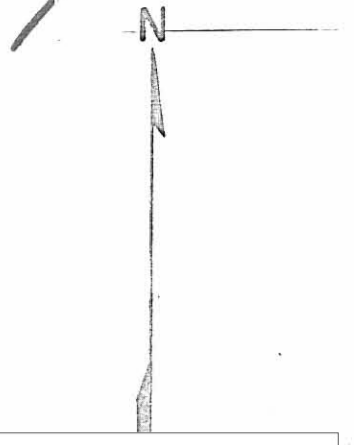


**GNAT  
LAKE**



**LEGEND**

- QUATERNARY**
- Glacial till and recent alluvial and colluvial deposits.
- JURASSIC AND/OR CRETACEOUS**
- Undifferentiated mafic and ultra mafic intrusives.
- TRIASSIC AND EARLIER**
- Argillite, quartzite, siltstone, tuff.
- Approximate boundary of areas of outcrop or intermittent outcrop.
- Fault or shear zone, dip unknown.
- Strike and dip symbol, way up of beds unknown.
- Vertical beds.
- Showing of mineralization, usually gossaned.
- General location of old trenches.
- Scarp of stream valley.

*Courtesy  
Tom Kirk  
May 5/67*

**DALVENIE** FIGURE 2

**PRELIMINARY GEOLOGIC MAP**

SCALE : GRAPHIC  
- JULY 1966 -

To Accompany Geologic Report No. 1 Dalvenie, Mac and New Deal Claims, Stikine Plateau Area, B.C.

M.A. ROED GEOLOGICAL EXPLORATIONS LTD.

**10411**  
**4W**  
**1041-3**

019780