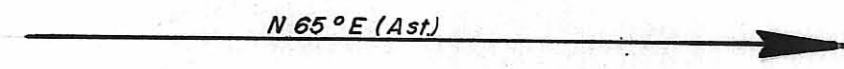


N 65° E (Asf)



4200

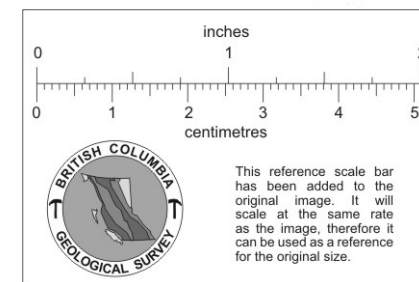
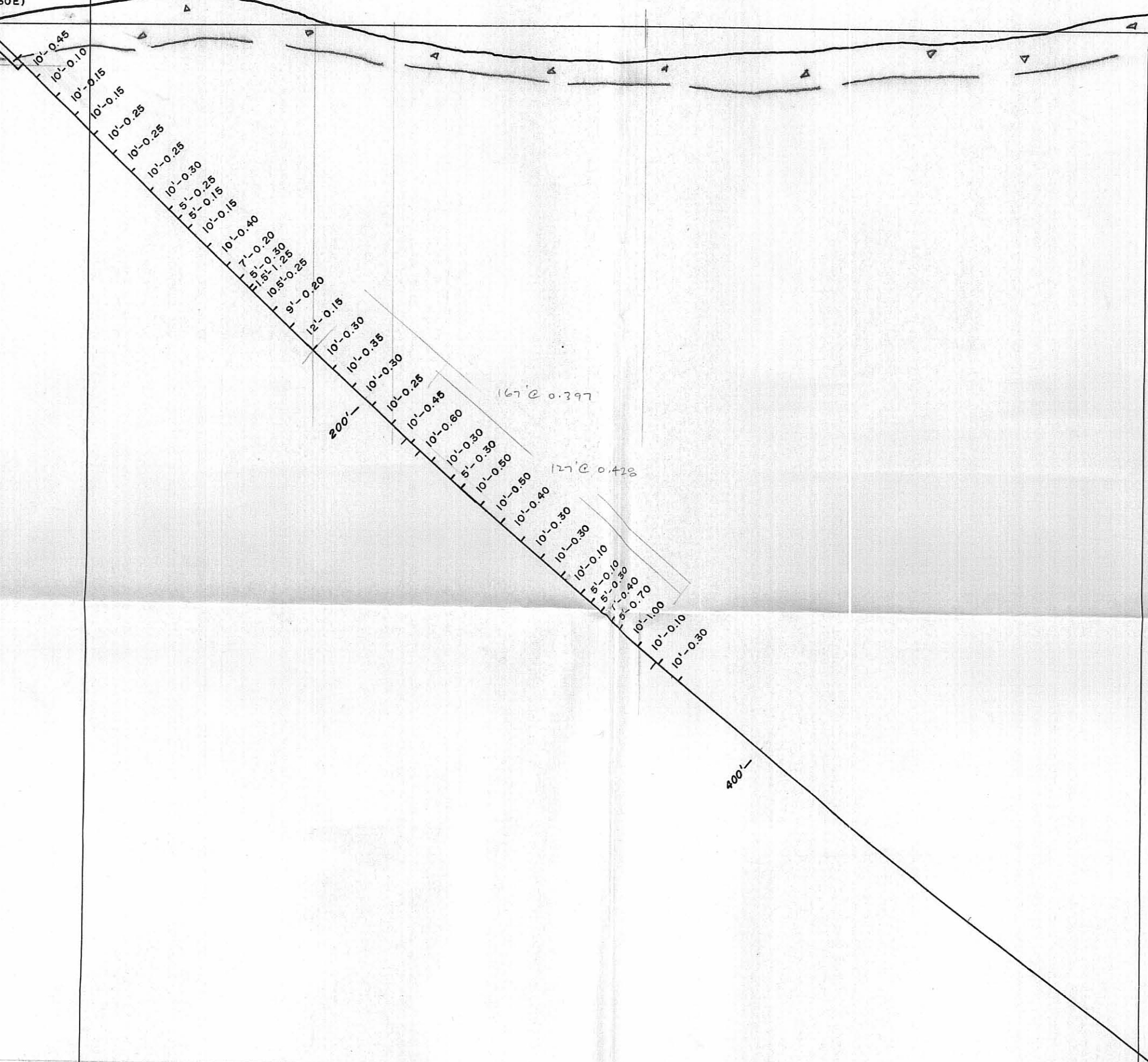
D.D.H. 23
(S+80N, 39+60E)

CREEK

4000

3800

3600



LYTTON MINERALS LTD.
 GNAT LAKE PROPERTY
 SECTION 6+00N
 HOLE NO. 23
 DATE NOVEMBER 1966
 SCALE 1" = 40'

019776