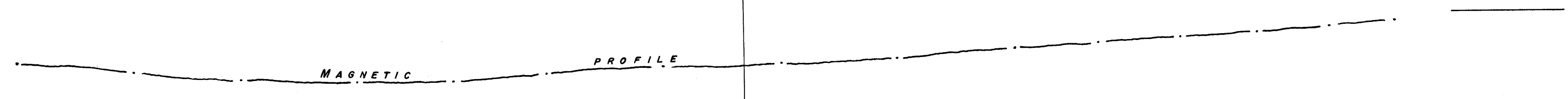


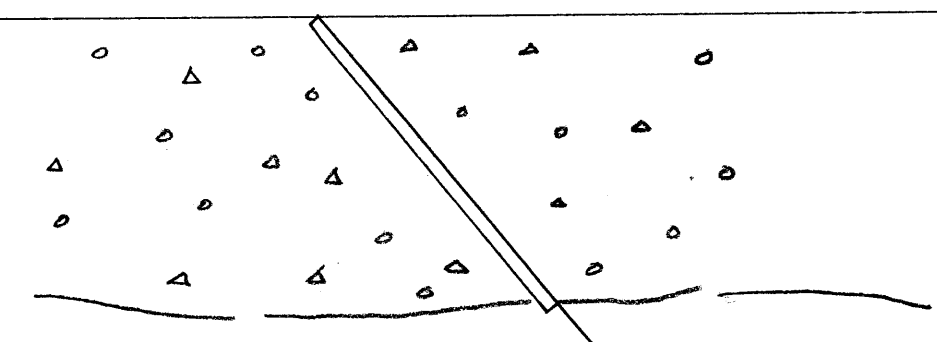
N 45°E (Asst)

1500 f

500 f



D.D.H. 13A
(11+00S, 1+75W)



4000

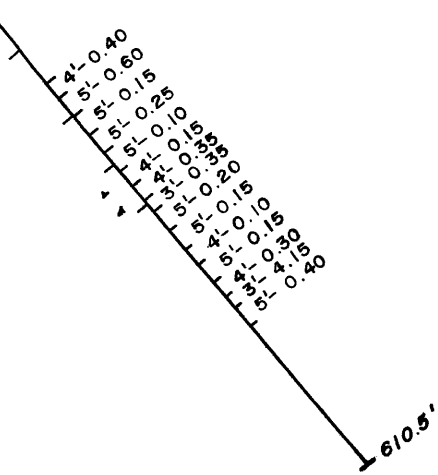
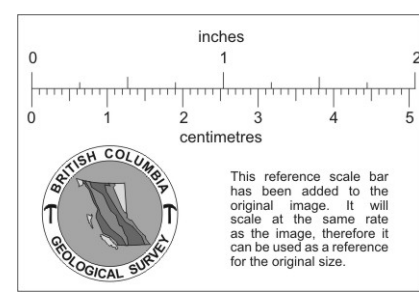
3800

3600

3400

36+00 SW

32+00 SW



LYTTON MINERALS LTD.
GNAT LAKE PROPERTY
SECTION 22+40NW
HOLE NO. 13A
DATE NOVEMBER 1966
SCALE 1" = 40'

019758