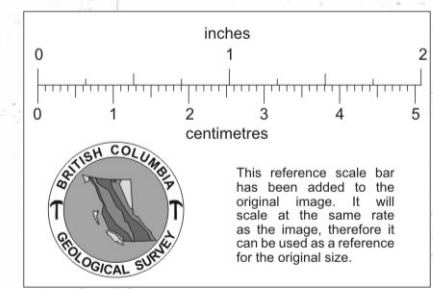
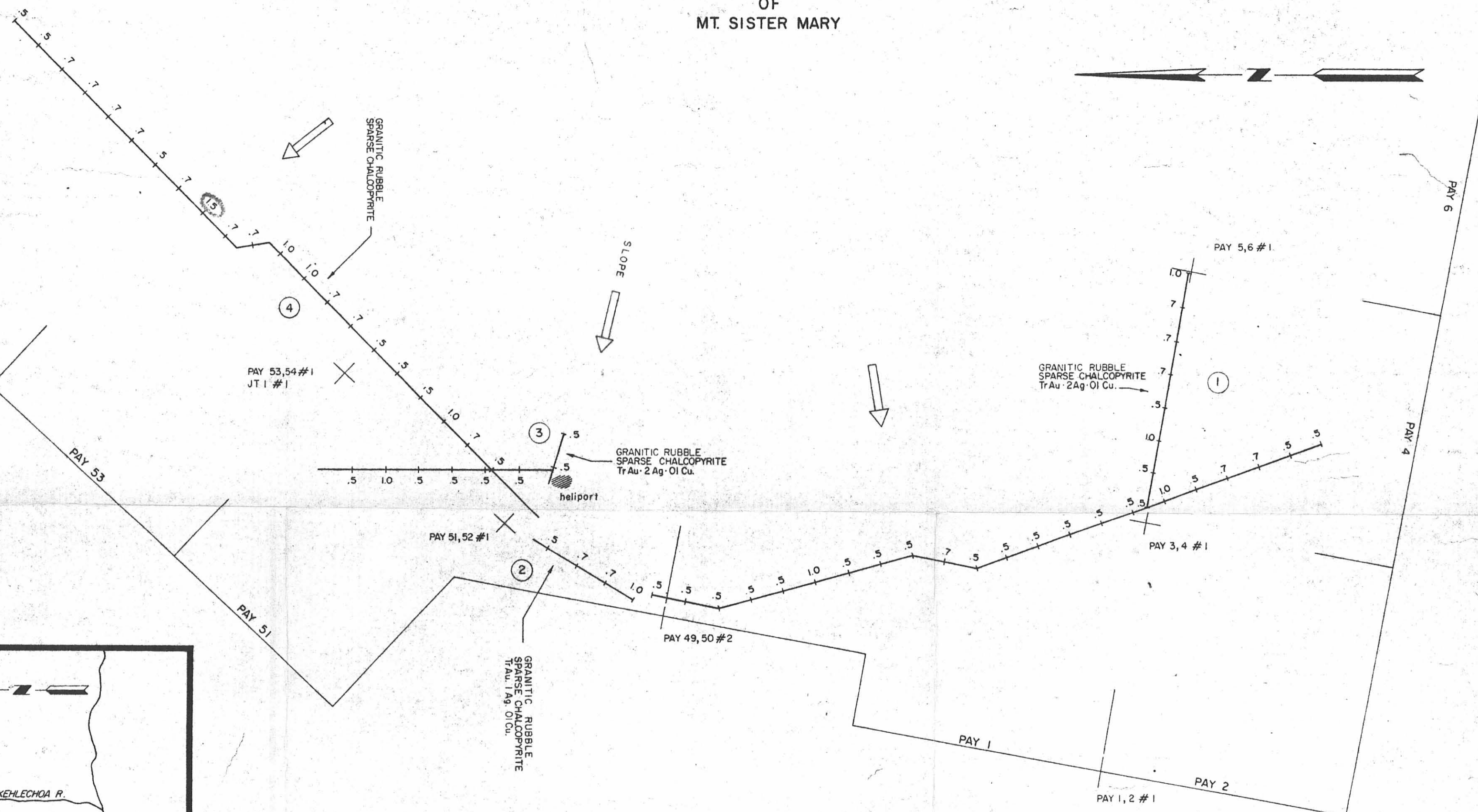
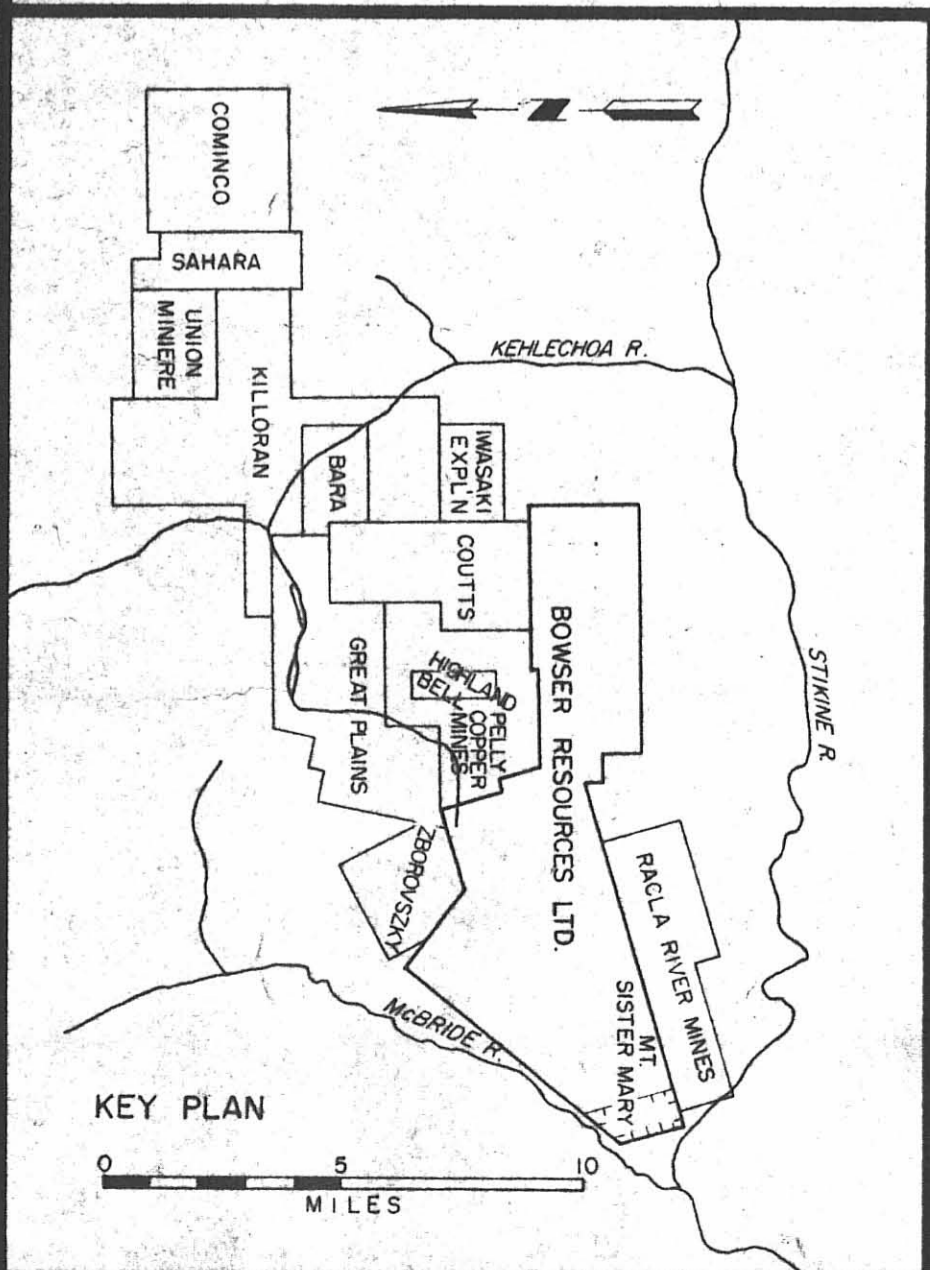


SOUTHWEST FLANK
OF
MT. SISTER MARY



- LEGEND**
- 0.7 ppm Silver
 - 1.5 Greater than 1 p.p.m.
 - Bulldozer trench
 - 4 Copper occurrence, location number



BOWSER RESOURCES LTD.	
McBRIDE RIVER PROJECT DEASE LAKE AREA	SOIL GEOCHEMISTRY SILVER SISTER MARY AREA
ACCOMPANIES Mc Bride River Project Summary 1969. R. G. Gifford, Nov. 4/69	
SIGNED _____ M.D. LIARD	
N.T.S. 104 I-3/H-14	SCALE _____ DRAWN R. G. G. Oct./69

019727