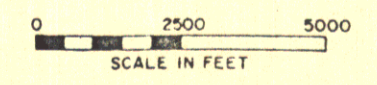
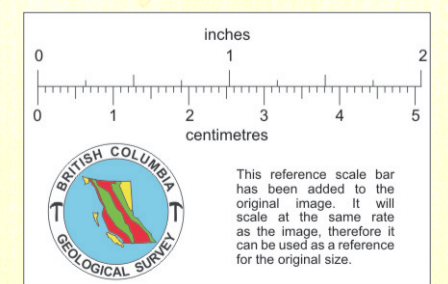
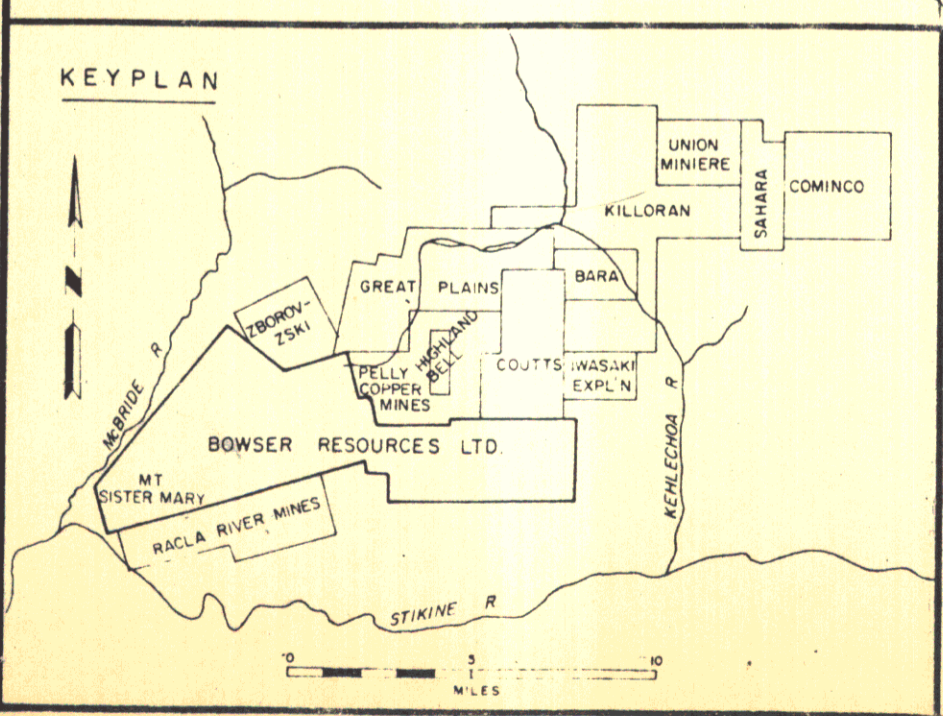


This interpretation of the North zone (East, No. 2) + West zone (No. 1) which is not my interpretation is pretty good. Except the southern part of the North zone is a few hundred meters north in a west-plunging creek at below the claims here may(?) need drifting slightly north G. Page, 195

approx. 58° 00'



MAP CONTROL BY PHOTO MOSAIC, SCALE LOCALLY DISTORTED CLAIMS POSITIONED BY SPOT PICK-UP ON AERIAL PHOTOS AND BY CHAIN AND COMPASS

1969 ASSESSMENT GROUPS
BOW 1 THRU 13 INCL.

CLAIM	RECORD No.	EXPIRY	TOTAL
GD 1-20, 41-52, 59-75	33145-64, 33185-96, 33203-19	OCT. 8 / 71	49
PAY 1-100	33409-508	OCT. 28 / 71	100
FH 1-12, 14, 25-50	33370-408	NOV. 4 / 71	39
JT 1-50	33961-010	NOV. 4 / 71	50
SUE 1-120	34753-800, 34332-391, 34801-12	NOV. 15 / 71	120
SEC 1-20	33930-49	NOV. 17 / 71	20
PET 1-18	37241-58	APR. 24 / 72	18
JOY BI-100	39469-71, 39769-83	AUG. 25, SEP. 2 / 71	20
BOW 1-21	39918-88	SEP. 19 / 72	21
RAY 1-11	39907-17	SEP. 19 / 72	11
(BOW 82-87)	EXPIRED		
BOW 1-40	48986 - 49025	SEP. 20 / 71	40
BOLD 1-4	48555 - 58	SEP. 7 / 71	4
BOLD 5-6	48984 - 85	SEP. 20 / 71	2
BOLD 9-12	48559 - 62	SEP. 7 / 71	4
BOLDX 1-8	48563 - 70	SEP. 7 / 71	8
RIDE 1-12	36439 - 50 B/S TO LEITCH MINES LTD.	MAY 8 / 75	12
PILOT 1-44	54945 - 60, 149849-76	FEB. / 71	44
HARLAN 1-30		JULY / 71	30
BONUS 1-8		JULY 2 / 71	8

104H/14E,
104I/3E

BOWSER RESOURCES LTD.

McBRIDE RIVER PROPERTY-DEASE LAKE AREA.

CLAIM MAP

REPORT

SIGNED

M.D. LIARD N.T.S. 104 I-3/H-14 SCALE DRAWN R 66 OCT 69

019724