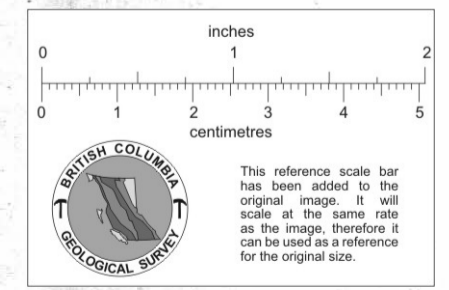
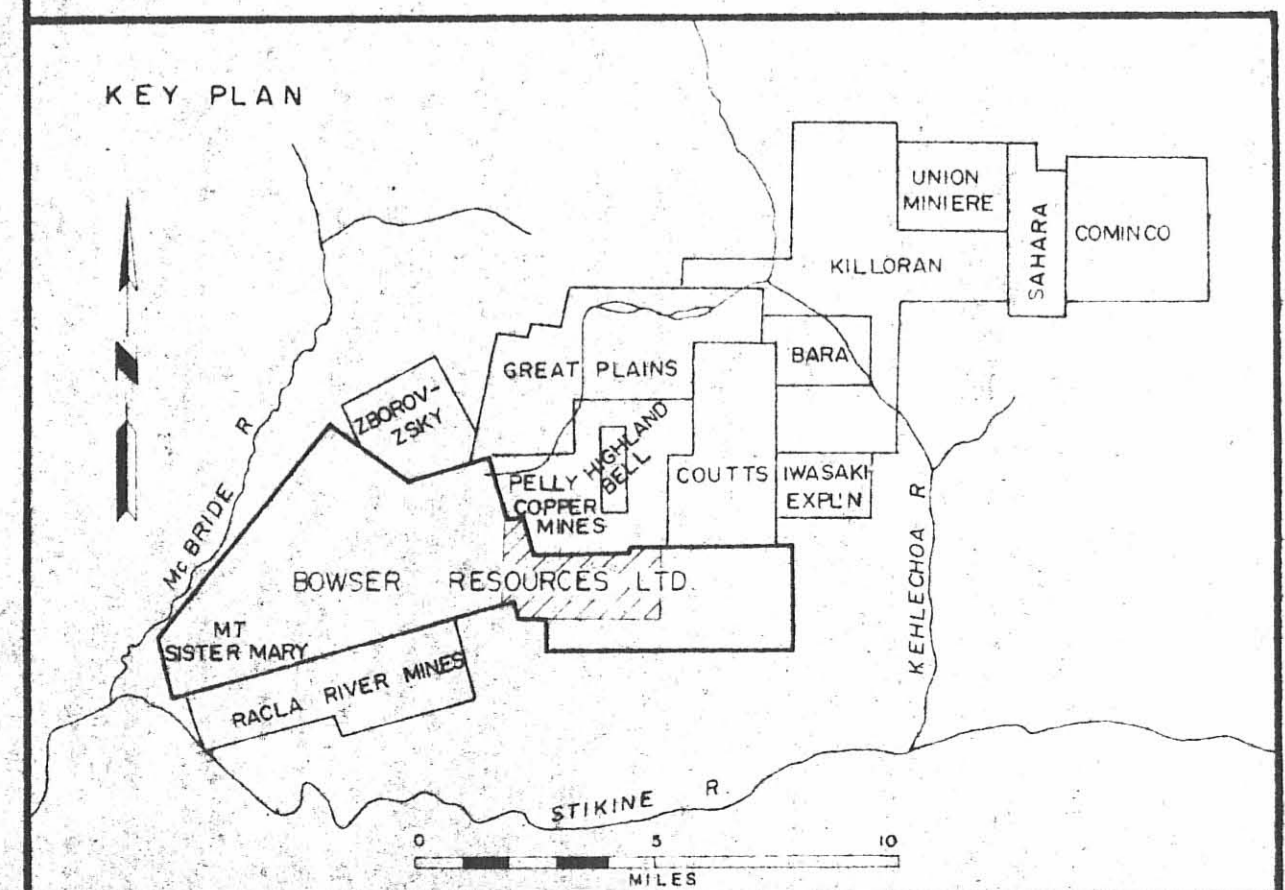
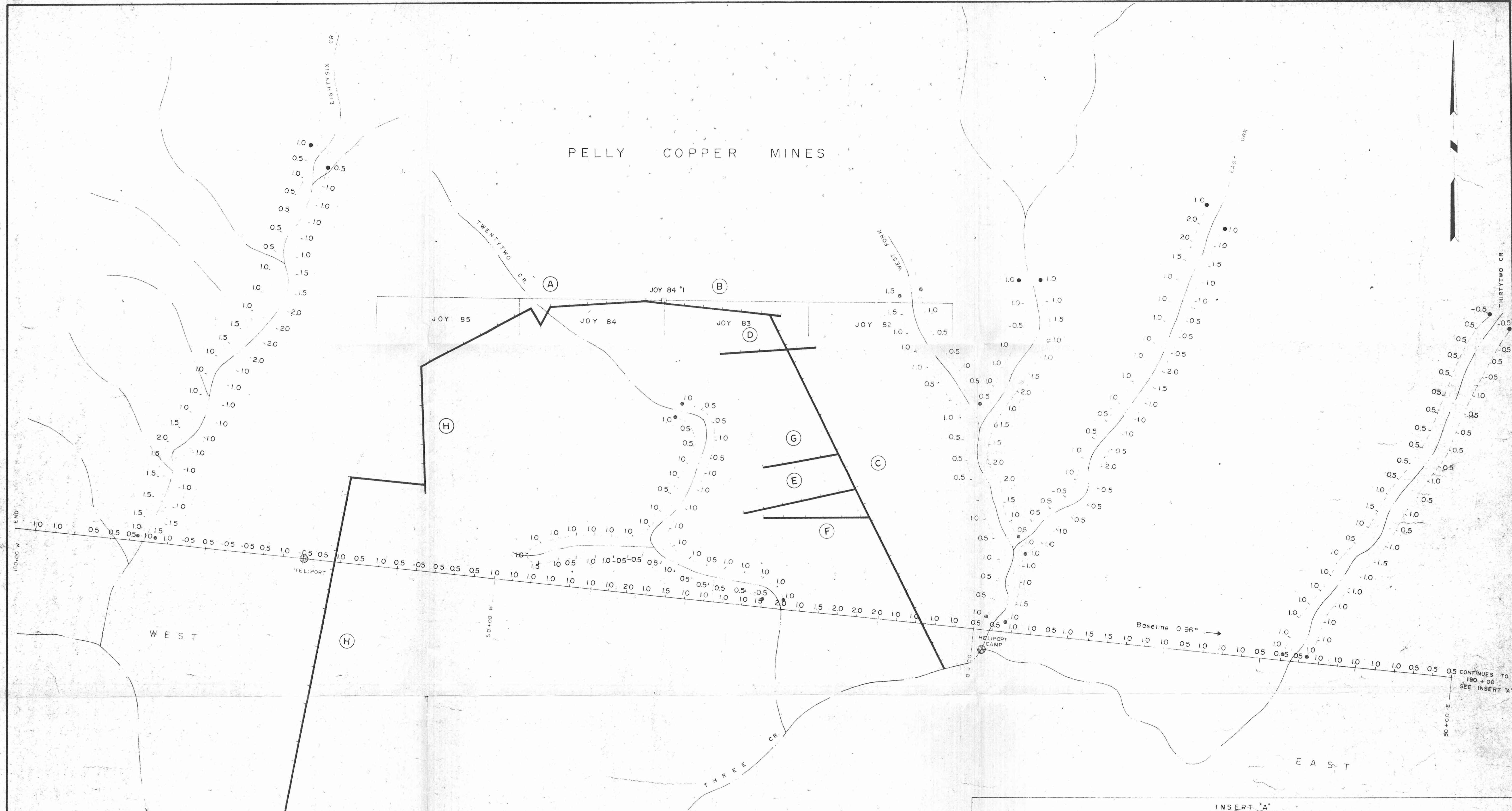
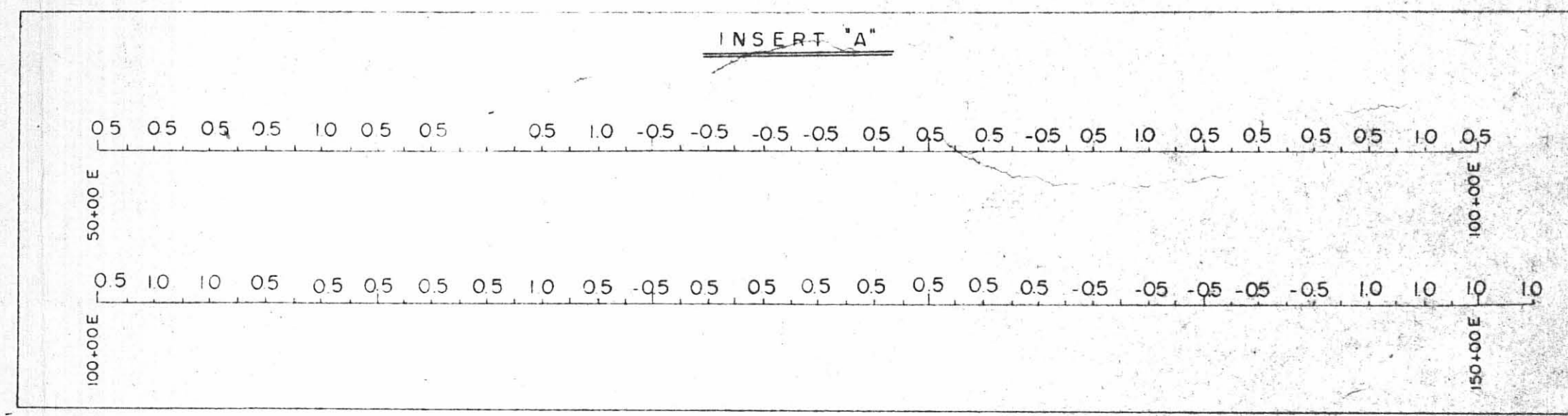


PELLEY COPPER MINES



- LEGEND
- 10 ppm. Silver
  - 2.0 Greater than 1.5 ppm
  - Bulldozer trench



BOWSER RESOURCES LTD.			
McBRIDE RIVER PROJECT DEASE LAKE AREA		SOIL GEOCHEMISTRY	
SILVER		SEC GRID	
REPORT: Mc Bride River Project Summary, 1969, R.G.Gifford, Nov. 4/69 SIGNED: LIARD NTS 104-1-37, H-14 SCALE 1" = 500' DRAWN R.G.G. Oct. 69			

019719