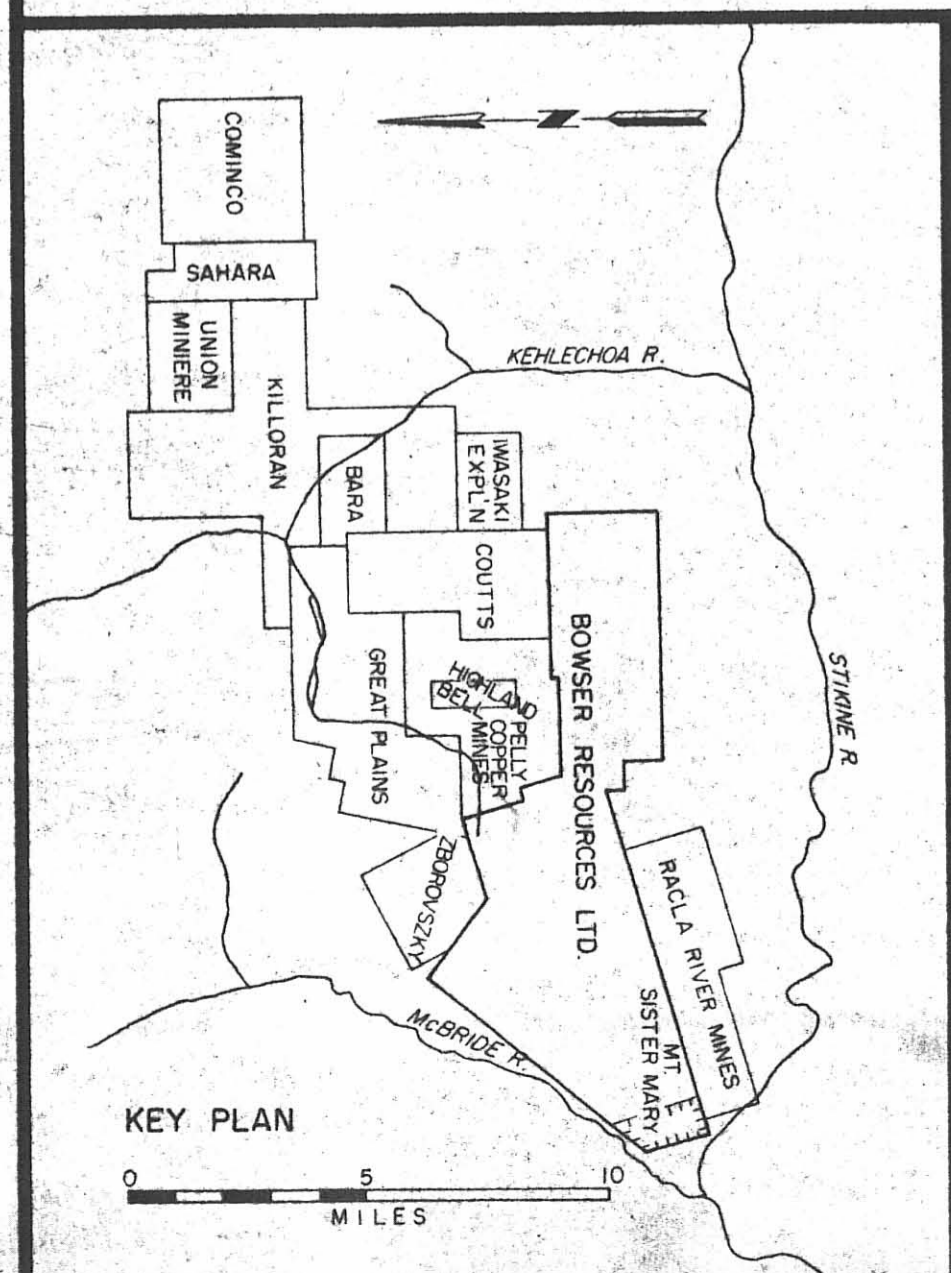
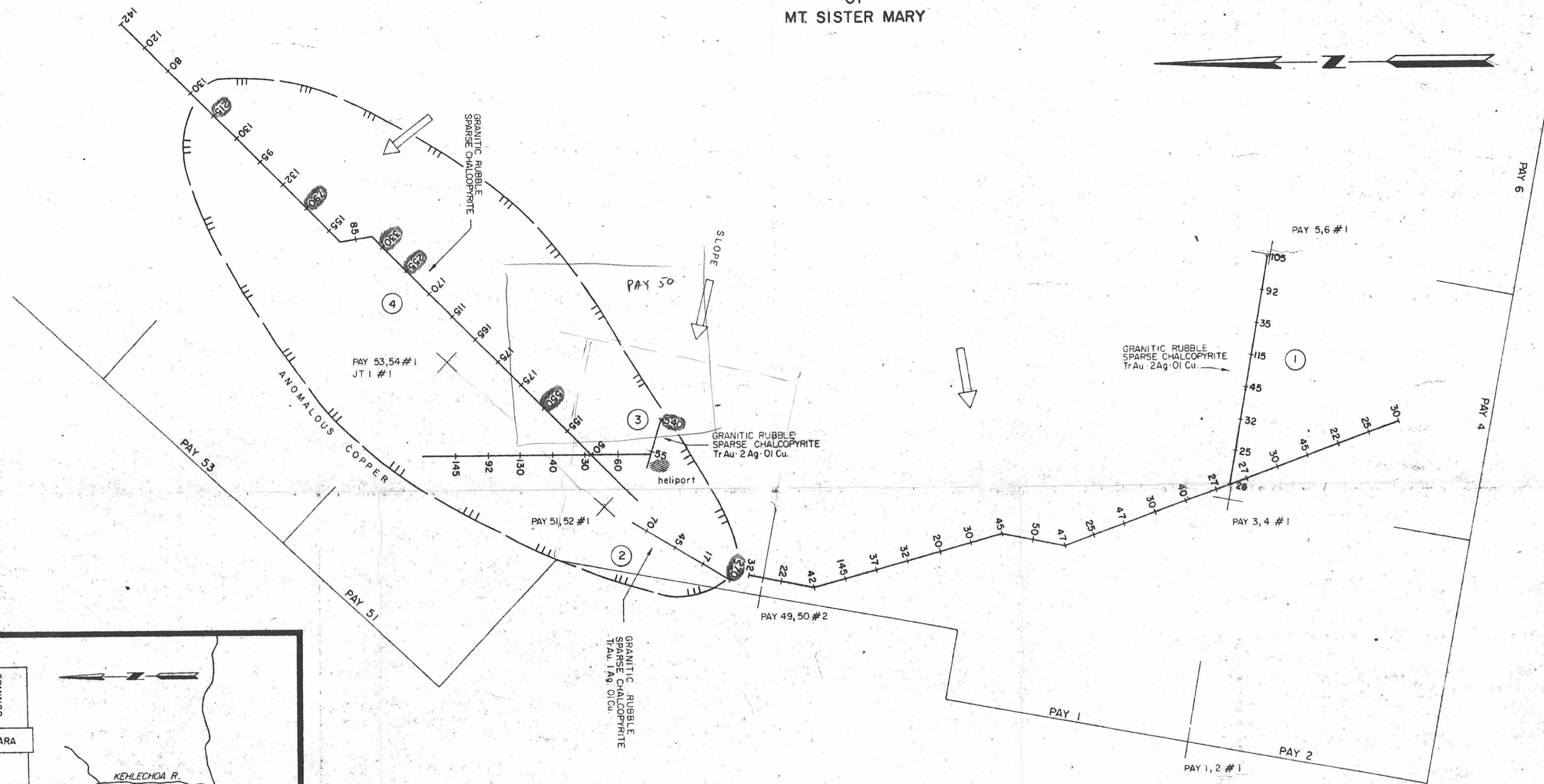
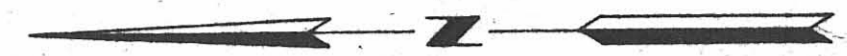
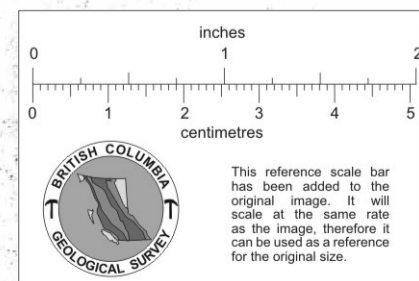


SOUTHWEST FLANK  
OF  
MT. SISTER MARY



LEGEND

- ppm Copper
- Greater than 200 ppm
- Bulldozer trench
- Copper occurrence, location number.



<b>BOWSER RESOURCES LTD.</b>		
McBRIDE RIVER PROJECT DEASE LAKE AREA		SOIL GEOCHEMISTRY COPPER SISTER MARY AREA
ACCOMPANIES <u>McBride River Project</u> Summary 1969. R. G. Gifford, Nov. 4/69		
GIFFORD ENGINEERING LTD.		
SIGNED M.D. LIARD	NTS 104 I-3/H-14	SCALE
DRAWN <u>RGG, Oct/69</u>		

019718