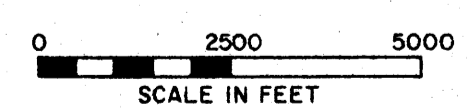
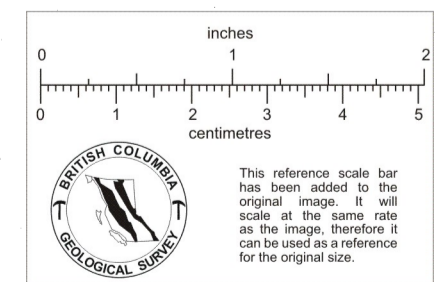
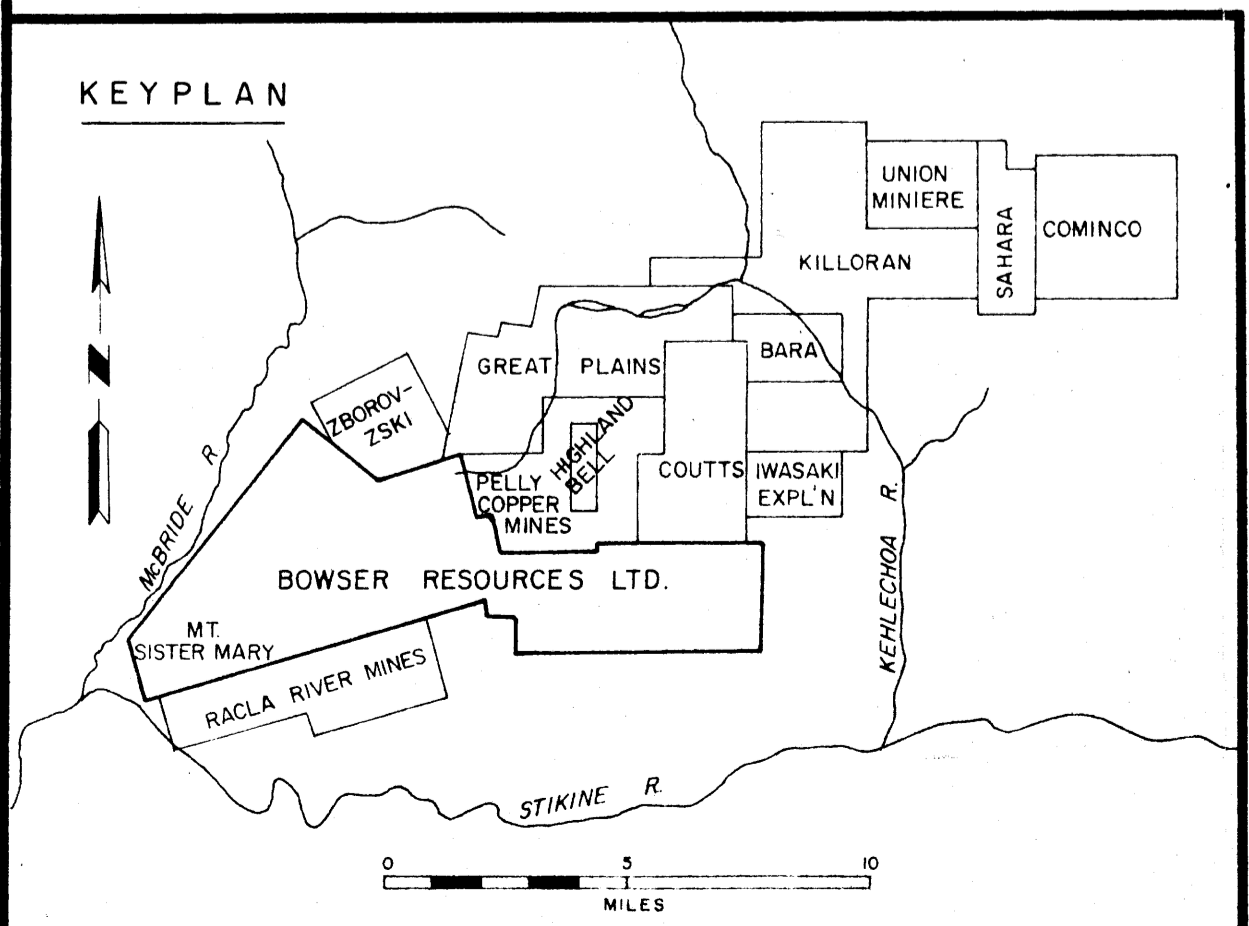


1	3	5	7	9	11	13	15	17	19	21	23
2	4	6	8	10	12	14	16	18	20	22	24
25	27	29	31	33	35	37	39	41	43	45	47
26	28	30	32	34	36	38	40	42	44	46	48
49	51	53	55	57	59	61	63	65	67	69	71
50	52	54	56	58	60	62	64	66	68	70	72
73	75	77	79	81	83	85	87	89	91	93	95
74	76	78	80	82	84	86	88	90	92	94	96

BOWSER RESOURCES

CLAIM	RECORD No.	EXPIRY	TOTAL
GD 1-20, 41-52, 59-75	33145-64, 33185-96, 33203-19	OCT.8	49
PAY 1-100	33409-508	OCT.28	100
FH 1-12, 14, 25-50	33370-408	NOV. 4	39
JT 1-50	33961-010	NOV. 4	50
SUE 1-120	34753-800, 34332-391, 34801-12	NOV.15	120
SEC 1-20	33930-49	NOV.17	20
PET 1-18	37241-58	APR. 24	18
JOY 81-100	39469-73, 39769-83	AUG. 25, SEP. 2	20
BOW 1-21	39918-38	SEP. 19	21
RAY 1-11	39907-17	SEP. 19	11
BOW 82-87			6
TOTAL			454 CLAIMS



MAP CONTROL BY PHOTO MOSAIC, SCALE LOCALLY DISTORTED CLAIMS POSITIONED BY SPOT PICK-UP ON AERIAL PHOTOS AND BY CHAIN AND COMPASS

1044 007, 009, 010, 027, 028, 029

BOWSER RESOURCES LTD.

McBRIDE RIVER PROPERTY- DEASE LAKE AREA	CLAIM MAP
REPORT	
SIGNED	
M.D. LIARD	NTS. 104 I-3/H-14
SCALE	DRAWN R.6.6. OCT. 69

019708