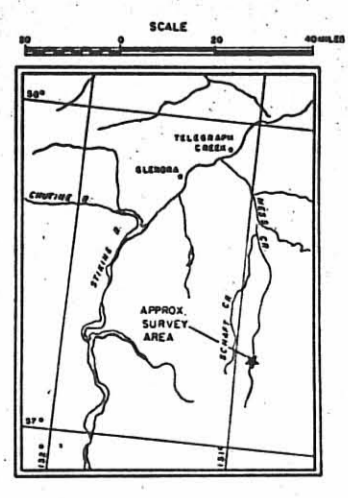
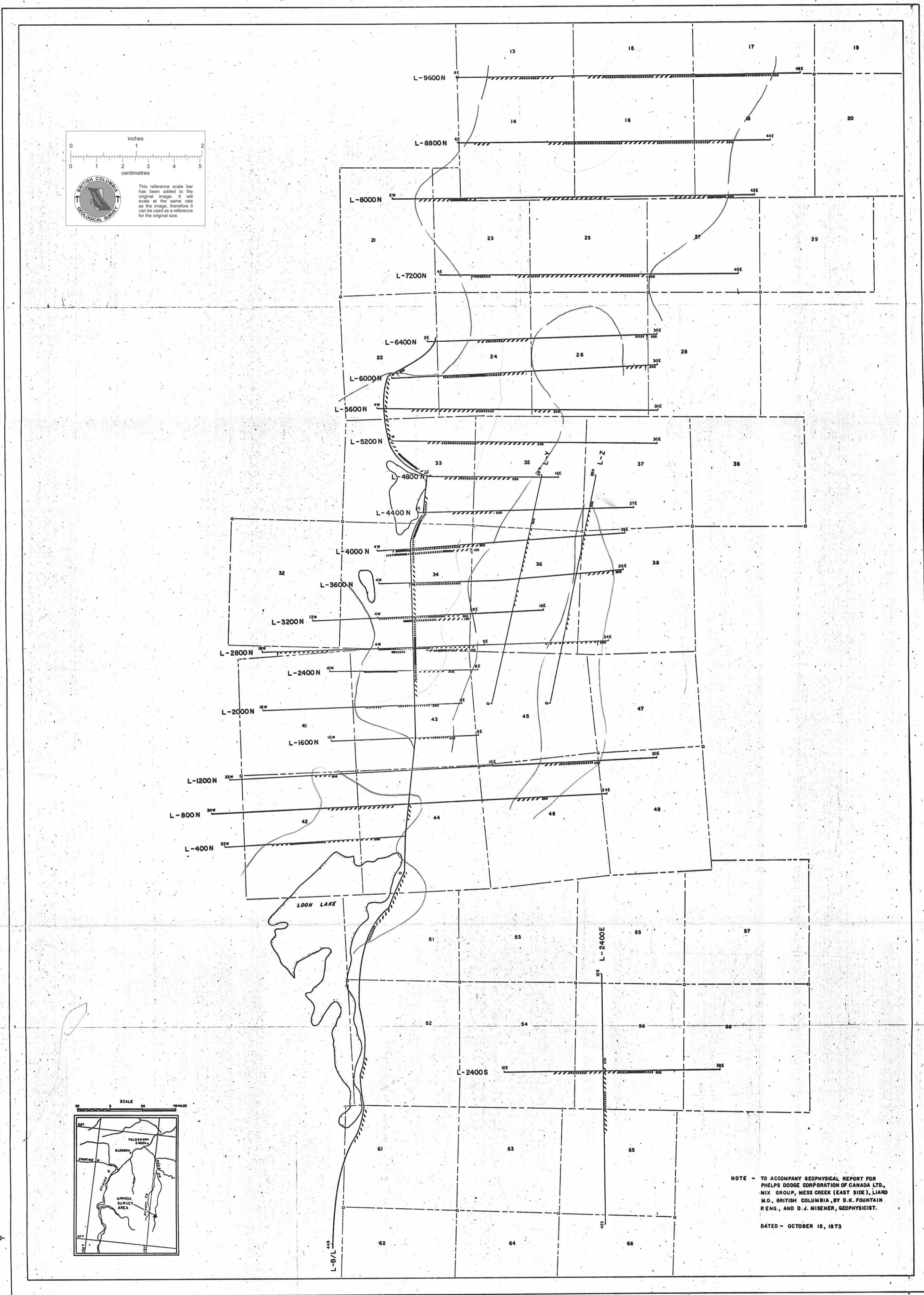



DWG. IPP-4915

McPHAR GEOPHYSICS  
INDUCED POLARIZATION AND RESISTIVITY SURVEY  
PLAN MAP



NOTE - TO ACCOMPANY GEOPHYSICAL REPORT FOR  
PHELPS DODGE CORPORATION OF CANADA LTD.,  
MIX GROUP, MESS CREEK (EAST SIDE), LIARD  
M.D., BRITISH COLUMBIA, BY D.K. FOUNTAIN  
R.ENG., AND D.J. MEISNER, GEOPHYSICIST.  
DATED - OCTOBER 15, 1973

SURFACE PROJECTION  
OF ANGULAR ZONES  
1973  
DEFINITE  
PROBABLE  
POSSIBLE  
NUMBER AT THE END OF GRADIENT  
INDICATES FACTOR GROUP

PHELPS DODGE CORPORATION OF CANADA LTD.  
MIX GROUP, MESS CREEK (EAST SIDE)  
LIARD M.D., BRITISH COLUMBIA  
SCALE  
ONE INCH EQUALS FOUR HUNDRED FEET

POSITION OF IP SURVEY LINES FROM  
AUG. 22, 1973 GEOLOGICAL MAP BY  
R. SEATON.

DRAWN BLS  
DATE: OCTOBER 1973  
APPROVED  
*D.K. Fountain*  
DATE  
OCT. 15/73

019644

DWG. IPP-4915