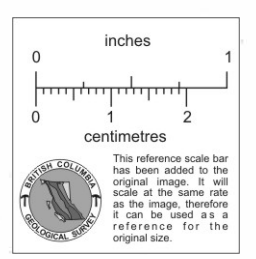
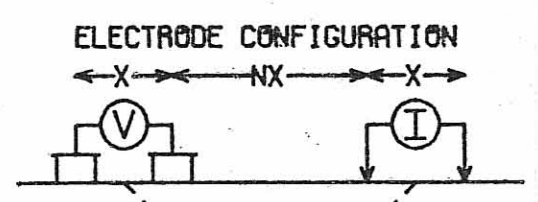


019630 DWG. NO. - I.P. - 6097-19

**PHELPS DODGE CORPORATION
OF CANADA LTD.**

MIX GROUP, MESS CREEK (EAST-SIDE), LIARD M.D.,
BRITISH COLUMBIA

LINE NO. - 9600N




PLOTTING POINT X X = 200FT

SURFACE PROJECTION OF ANOMALOUS ZONES
DEFINITE
PROBABLE
POSSIBLE

FREQUENCIES: 0.31-5.0 HZ DATE SURVEYED: JUL 1973

APPROVED:
DATE:

NOTE: CONTOURS AT LOGARITHMIC INTERVALS 1.-1.5-2.-3.-5.-7.5-10



McPHAR GEOPHYSICS

INDUCED POLARIZATION AND RESISTIVITY SURVEY
NOTE: THIS PLOT WAS PRODUCED BY McPHAR COMPUTER DIVISION