

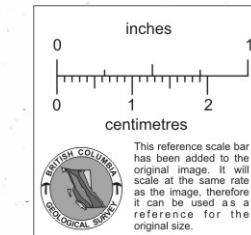
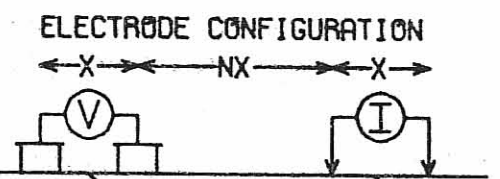
019628

DWG. NO. - I.P. - 6097-17

**PHELPS DODGE CORPORATION  
OF CANADA LTD.**

MIX GROUP, MESS CREEK (EAST-SIDE), LIARD M.D.,  
BRITISH COLUMBIA

LINE NO. - 8000N




PLOTTING POINT X = 200FT

SURFACE PROJECTION OF ANOMALOUS ZONES  
DEFINITE   
PROBABLE   
POSSIBLE

FREQUENCIES: 0.31-5.0 HZ

DATE SURVEYED: JUL 1973

NOTE: CONTOURS AT LOGARITHMIC INTERVALS 1.-1.5-2.-3.-5.-7.5-10



Expiry Date: April 25, 1974

**McPHAR GEOPHYSICS**

INDUCED POLARIZATION AND RESISTIVITY SURVEY

NOTE: THIS PLOT WAS PRODUCED BY McPHAR COMPUTER DIVISION