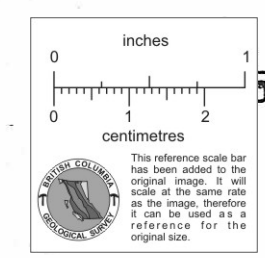
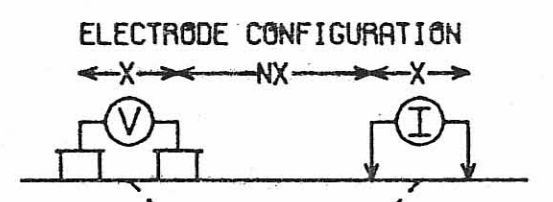


019621 DWG. NO.- I.P.-6097-10

**PHELPS DODGE CORPORATION
OF CANADA LTD.**

MIX GROUP, MESS CREEK (EAST-SIDE), LIARD M.D.,
BRITISH COLUMBIA

LINE NO.- 4400N



LOTING
DINT → X X = 200FT


SURFACE PROJECTION
OF ANOMALOUS ZONES

- DEFINITE
- PROBABLE
- POSSIBLE

FREQUENCIES: 0.31-5.0 HZ

DATE SURVEYED: JUL 1973

NOTE: CONTOURS AT
LOGARITHMIC INTERVALS
1.-1.5-2.-3.-5.-7.5-10



Expire Date: April 25, 1974

McPHAR GEOPHYSICS

INDUCED POLARIZATION AND RESISTIVITY SURVEY

NOTE: THIS PLOT WAS PRODUCED BY McPHAR COMPUTER DIVISION