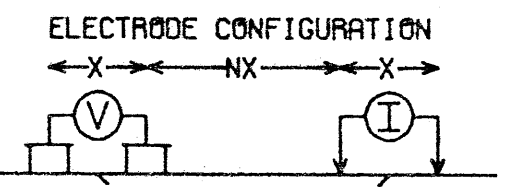


019614 DWG. NO. - I.P. - 6097-3


**PHELPS DODGE CORPORATION  
OF CANADA LTD.**

MIX GROUP, MESS CREEK (EAST-SIDE), LIARD M.D.,  
BRITISH COLUMBIA

LINE NO. - 800N



Plotting Point → X = 200FT.



SURFACE PROJECTION  
OF ANOMALOUS ZONES

DEFINITE

PROBABLE

POSSIBLE


FREQUENCIES: 0.31-5.0 HZ

DATE SURVEYED: JUL-1973

APPROVED:

NOTE: CONTOURS AT  
LOGARITHMIC INTERVALS  
1.-1.5-2.-3.-5.-7.5-10

DATE: 10/15/73



**McPHAR GEOPHYSICS**

INDUCED POLARIZATION AND RESISTIVITY SURVEY

NOTE: THIS PLOT WAS PRODUCED BY McPHAR COMPUTER DIVISION