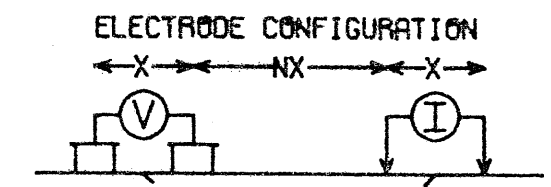


019613 DWG. NO.- I.P.- 6097-2

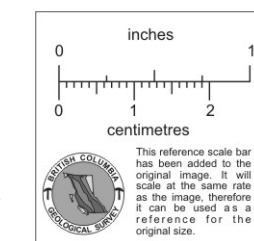
**PHELPS DODGE CORPORATION  
OF CANADA LTD.**

MIX GROUP, MESS CREEK (EAST-SIDE), LIARD M.D.,  
BRITISH COLUMBIA

LINE NO.- 2400S



PLOTTING POINT X X = 200FT



SURFACE PROJECTION  
OF ANOMALOUS ZONES

DEFINITE


PROBABLE

POSSIBLE

FREQUENCIES: 0.31-5.0 HZ

DATE SURVEYED: AUG 1973

NOTE: CONTOURS AT  
LOGARITHMIC INTERVALS  
1.-1.5-2.-3.-5.-7.5-10



Expiry Date: April 25, 1974

**McPHAR GEOPHYSICS**

INDUCED POLARIZATION AND RESISTIVITY SURVEY

NOTE: THIS PLOT WAS PRODUCED BY McPHAR COMPUTER DIVISION