
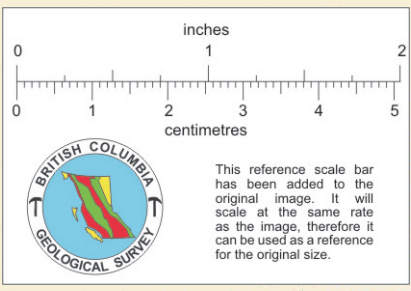


1046027
PROPERTY FILE

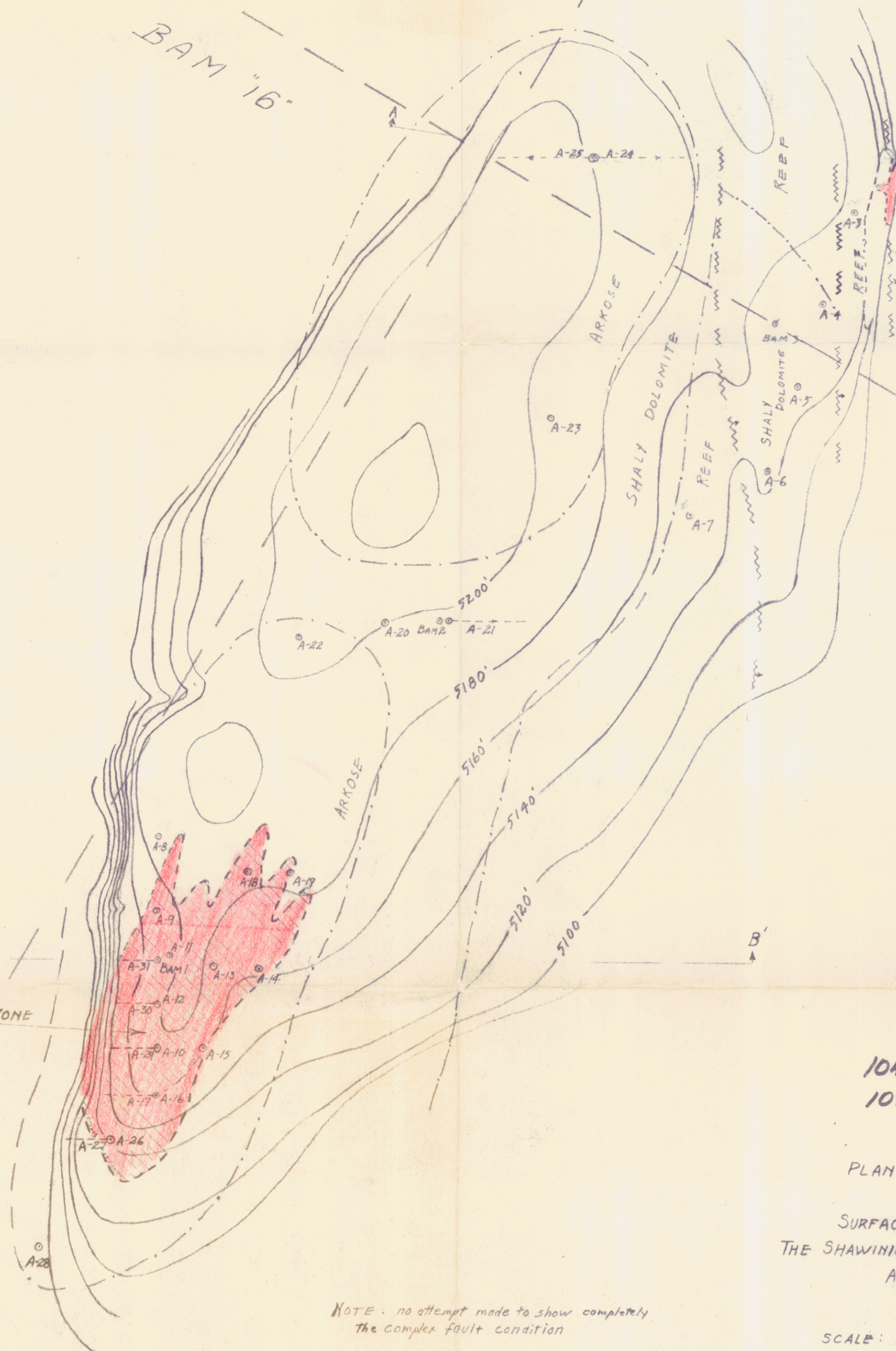


B
A
SOUTHWEST ZONE

EAST ZONE

BAM "16"

BIG "A" 58
BAM "15"



MINERALIZED SHOWS
ON BLUFFS

NOTE: no attempt made to show completely
the complex fault condition

1046/2w
1046-27
PLAN OF DIAMOND DRILLING
SHOWING
SURFACE GEOLOGY AND ORE BODY
THE SHAWINIGAN MINING & SMELTING CO. LTD.
ARCTIC LAKE B. C.

LIARD M.D.
SCALE: 100' TO 1" AUG. 1967.

APPENDIX C

019586

6.L.L.