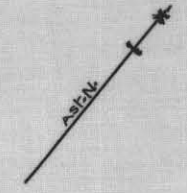



This reference scale bar has been added to the original image. It will scale at the same rate as the image, therefore it can be used as a reference for the original size.



N° 6 LEVEL B.C. SILVER MINES LTD.









Premier-G.M.Co. Boundary.

Premier Gold Mining Co. Boundary.

OAKWOOD M.C.
SIMPSON M.C.

N°2 Shaft

- | | |
|---|---|
|  Ore Zone |  Greenstone |
|  Silicified Porphyry |  Faulted Area |
|  Green Porphyry |  Dyke |

With Report of Joseph T. Mandy, 1929.
Resident Mining Engineer,
Prince Rupert, B.C.

B.C. Bureau of Mines.

811 #1723

019366