












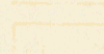


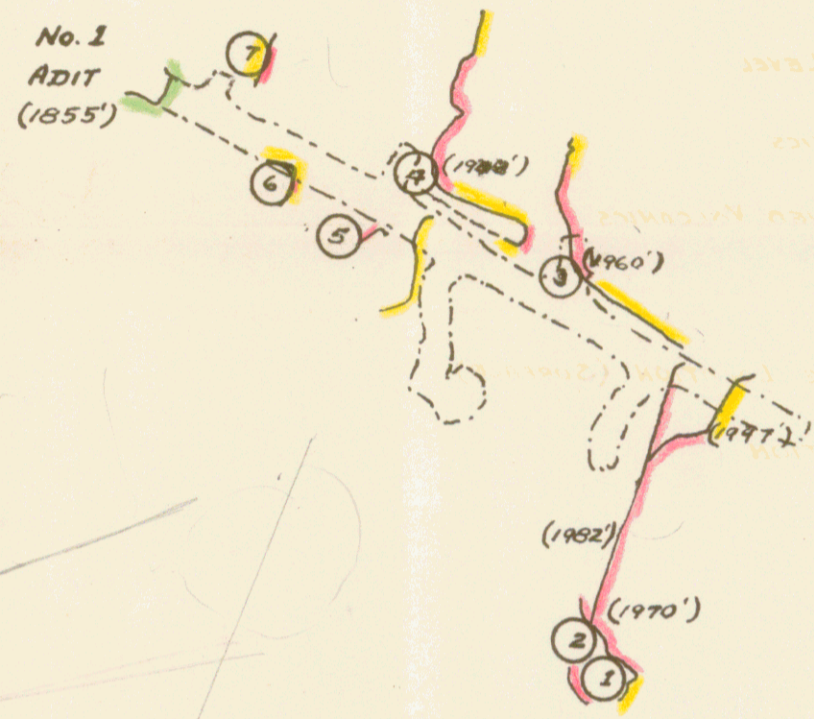


- LEGEND**
-  SURFACE WORKINGS
 -  NO. 1 LEVEL
 -  NO. 2 LEVEL
 -  NO. 3 LEVEL
 -  VOLCANICS
 -  SILICIFIED VOLCANICS
 -  VEIN
 -  SAMPLE LOCATION (SURFACE)
 -  (1845) ELEVATION

- LEGEND**
-  SURFACE WORKINGS
 -  NO. 1 LEVEL
 -  NO. 2 LEVEL
 -  NO. 3 LEVEL
 -  VOLCANICS
 -  SILICIFIED VOLCANICS
 -  VEIN
 -  SAMPLE LOCATION (SURFACE)
 -  (1845) ELEVATION



No. 2 ADIT (1740')

No. 3 ADIT (1590')

DDH 69-1
 74° from Portal at Alt 118 ft
 @ N70°E by horizontal

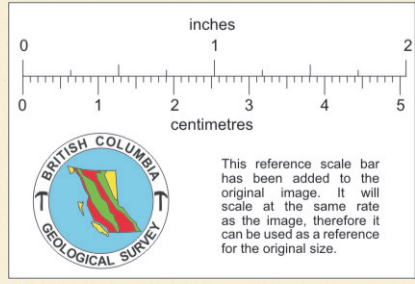
BONANZA FRACTION

TIGER

LION

TORIC

PLUTUS FRACTION



R.L. Roscoe

SILVER BUTTE MINES LTD.		
TIGER GROUP COMPOSITE PLAN		
SCALE 40' 30' 20' 10' 0' 40' 50'		
DWN: R.L.R.	DATE: 10/11/68	R.L. ROSCOE, P. ENG.

FIG. 6