

018588

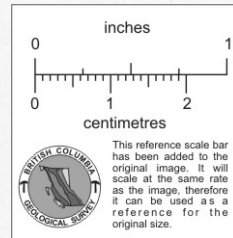
SILVER
(103P 143)

UPPER ILLIANCE RIVER

Transcontinental Resources 1951
(SILVER FLINT MINES)

Monas
Ceter
800'

103 P 143

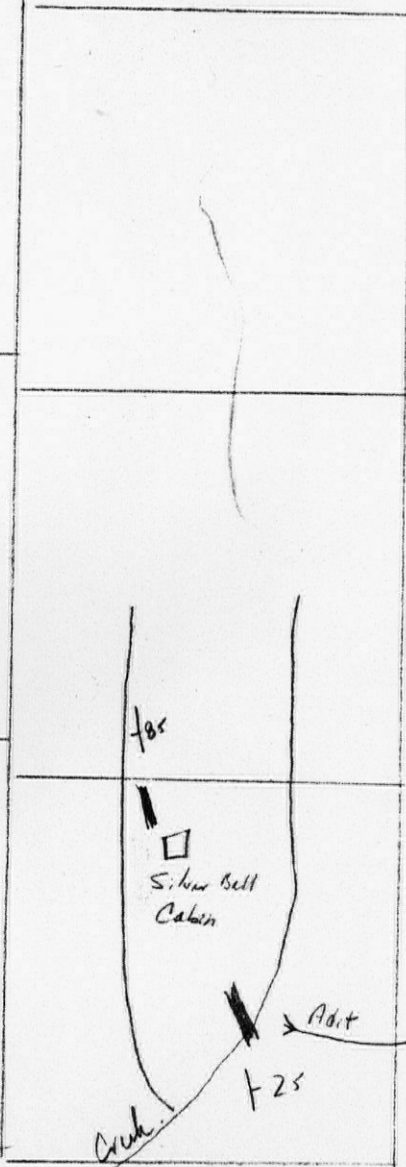
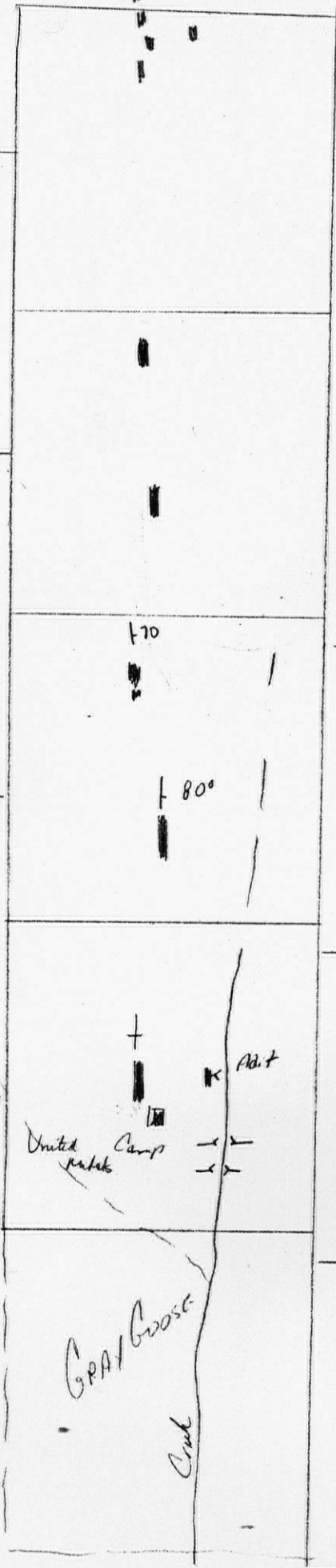


Silver Bell #4

Silver Bell #3

Silver Bell #2

Silver Bell #1



Bell 2

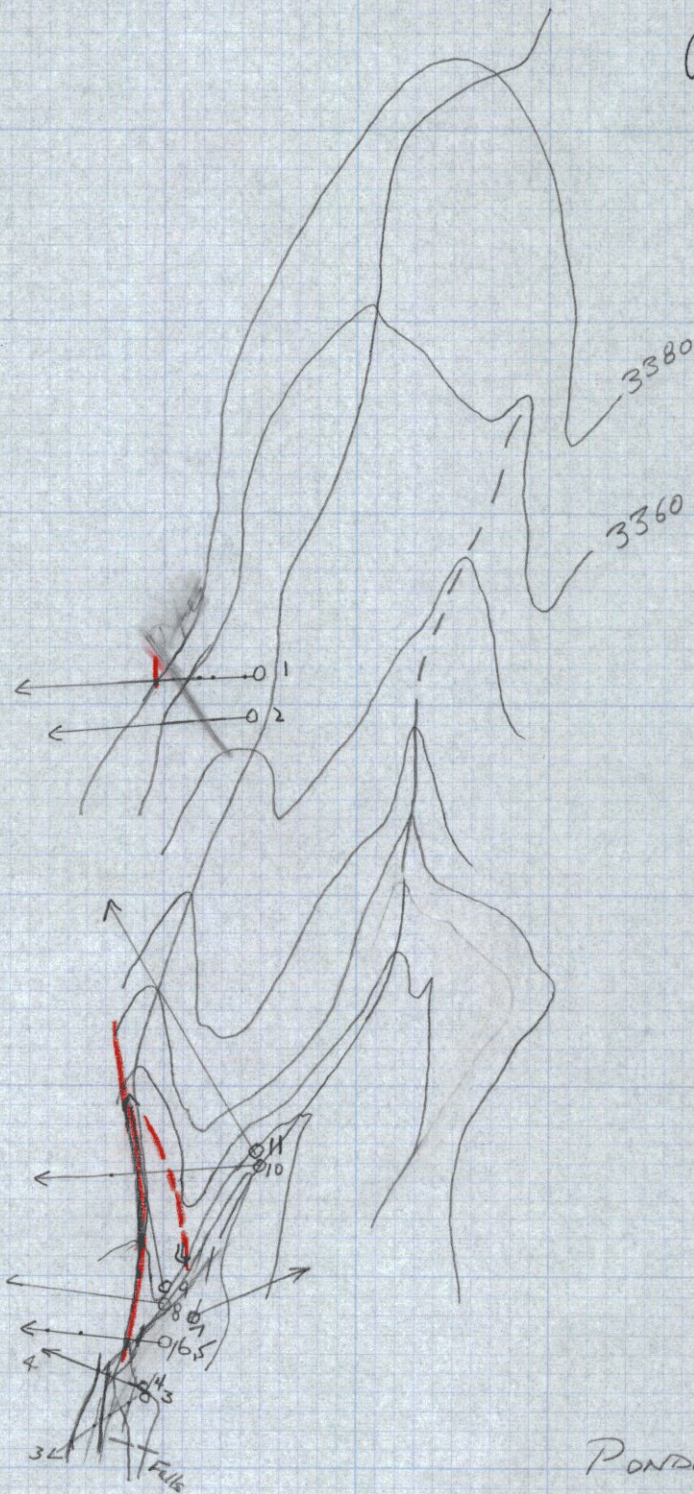
Bell 1

Bell

1" = 750ft

SILVER
(103P 143)

- 1 - Flat - 270
- 2 - Flat 270
- 3 - S72W - 40
- 4 - N57W - 20
- 5 - N68W - 1°30'
- 6 - N68W - 35°
- 7 - S88E 0°
- 8 - N71W 10°
- 9 - N72W - 10
- 10 - S86E 11°30'
- 11 - S29E 8°20'



inches
0 1

centimetres
0 1 2

This reference scale bar has been added to the original image. It will scale at the same rate as the image, therefore it can be used as a reference for the original size.

PONDER-ILLIANCE - 1968
SILVER DRILLING
1" = 100'
SILVER #2 CLAIM.