

8

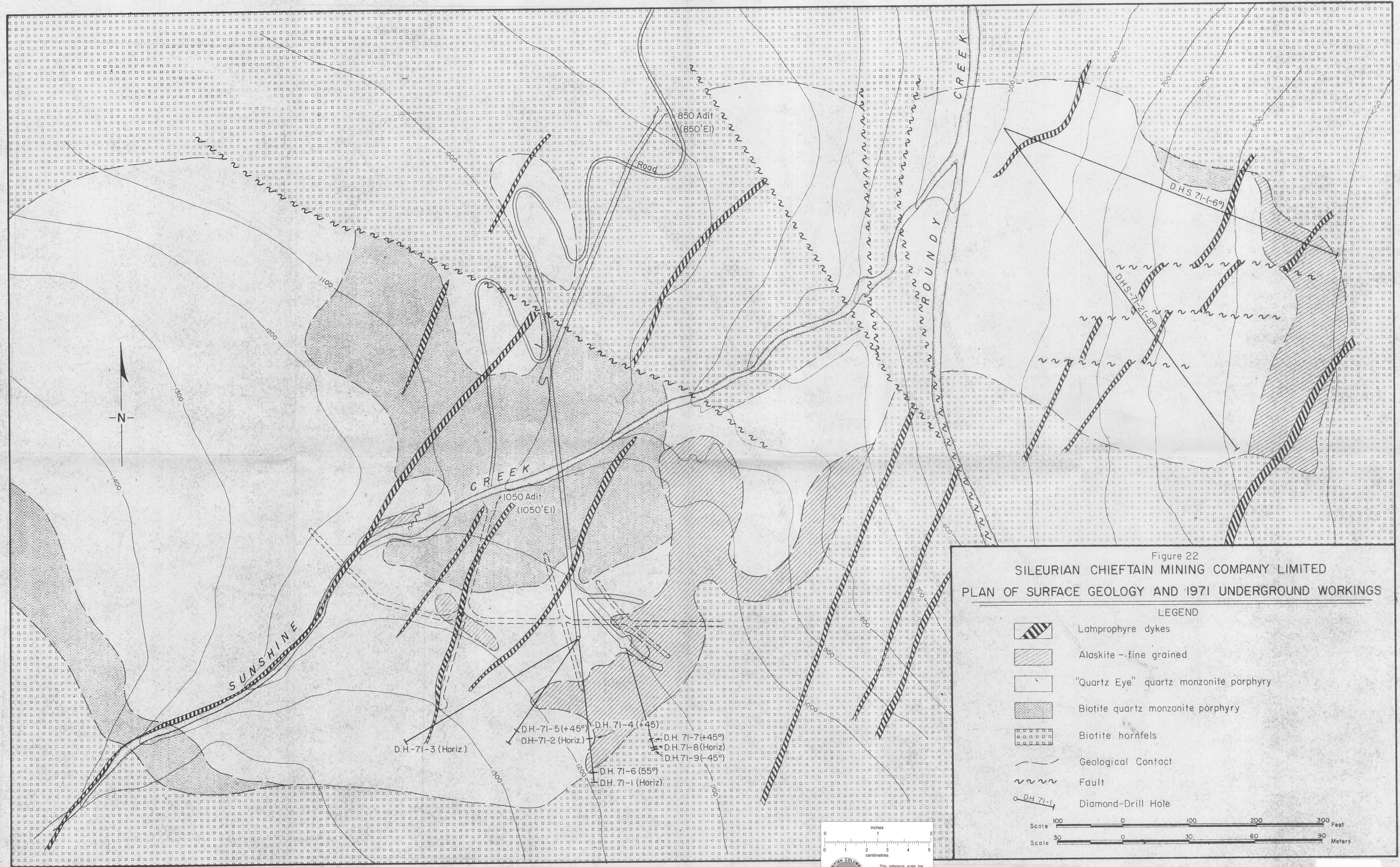






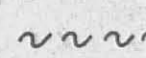
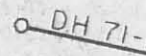



Figure 22  
**SILEURIAN CHIEFTAIN MINING COMPANY LIMITED**  
**PLAN OF SURFACE GEOLOGY AND 1971 UNDERGROUND WORKINGS**

**LEGEND**

-  Lamprophyre dykes
-  Alaskite - fine grained
-  "Quartz Eye" quartz monzonite porphyry
-  Biotite quartz monzonite porphyry
-  Biotite hornfels
-  Geological Contact
-  Fault
-  Diamond-Drill Hole

Scale 100 0 100 200 300 Feet  
 Scale 30 0 30 60 90 Meters

 This reference scale bar has been added to the original image. It will scale at the same rate as the image, therefore it can be used as a reference for the original size.

018456

Carter 8  
 Figure 22