





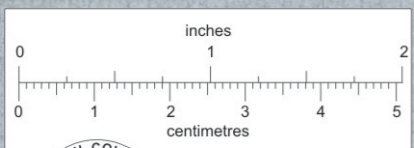
Plunging to North
75°

← AREA TO BE DRIED



X-Ray 1
(550')
FALLS

X-Ray 243
(559')



This reference scale bar has been added to the original image. It will scale at the same rate as the image, therefore it can be used as a reference for the original size.

ROUNDY CK DDH LOCATIONS
1" = 50'
(SW POTASH MAP)
500' level Plan

018405

at 325'