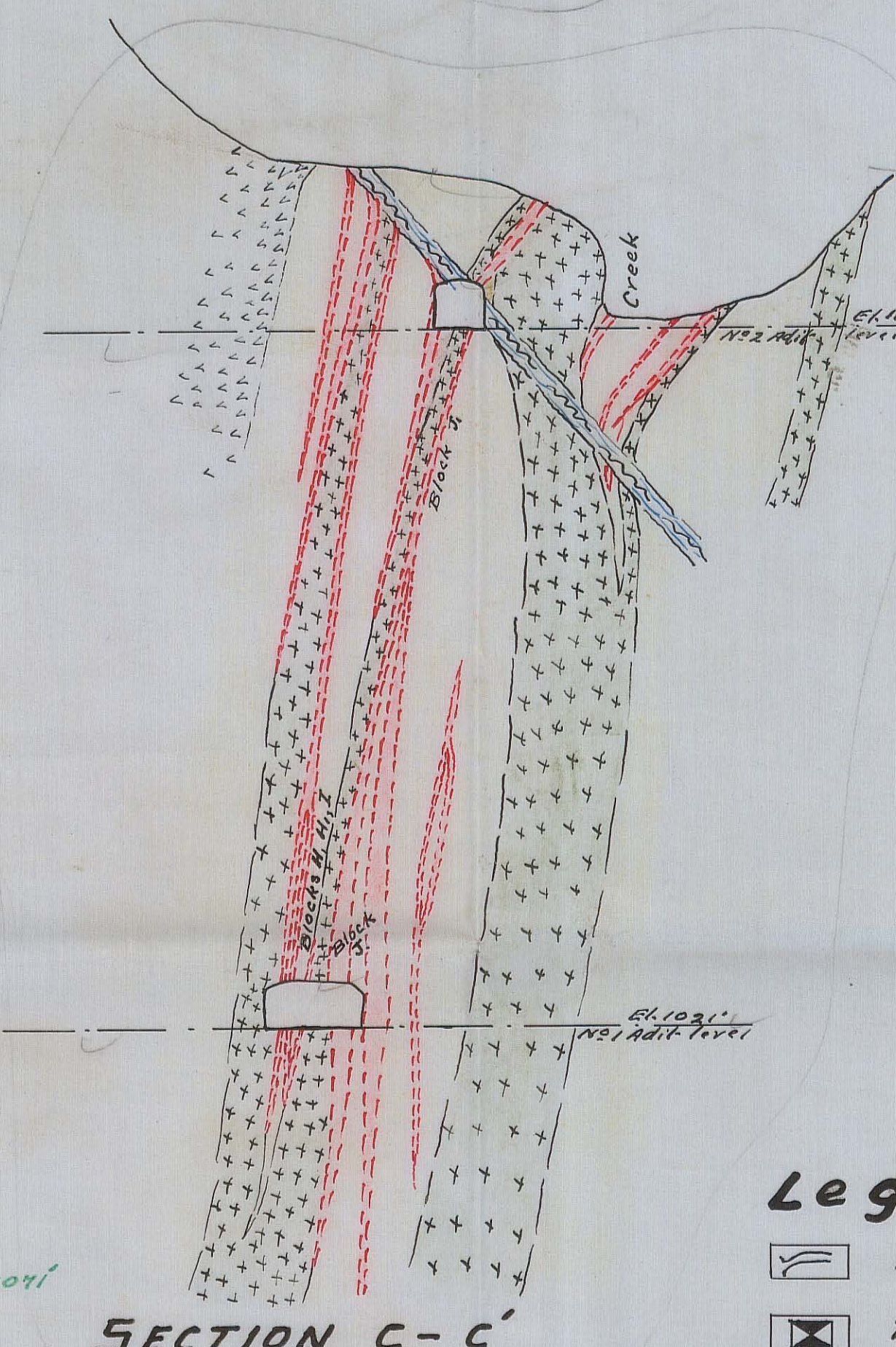
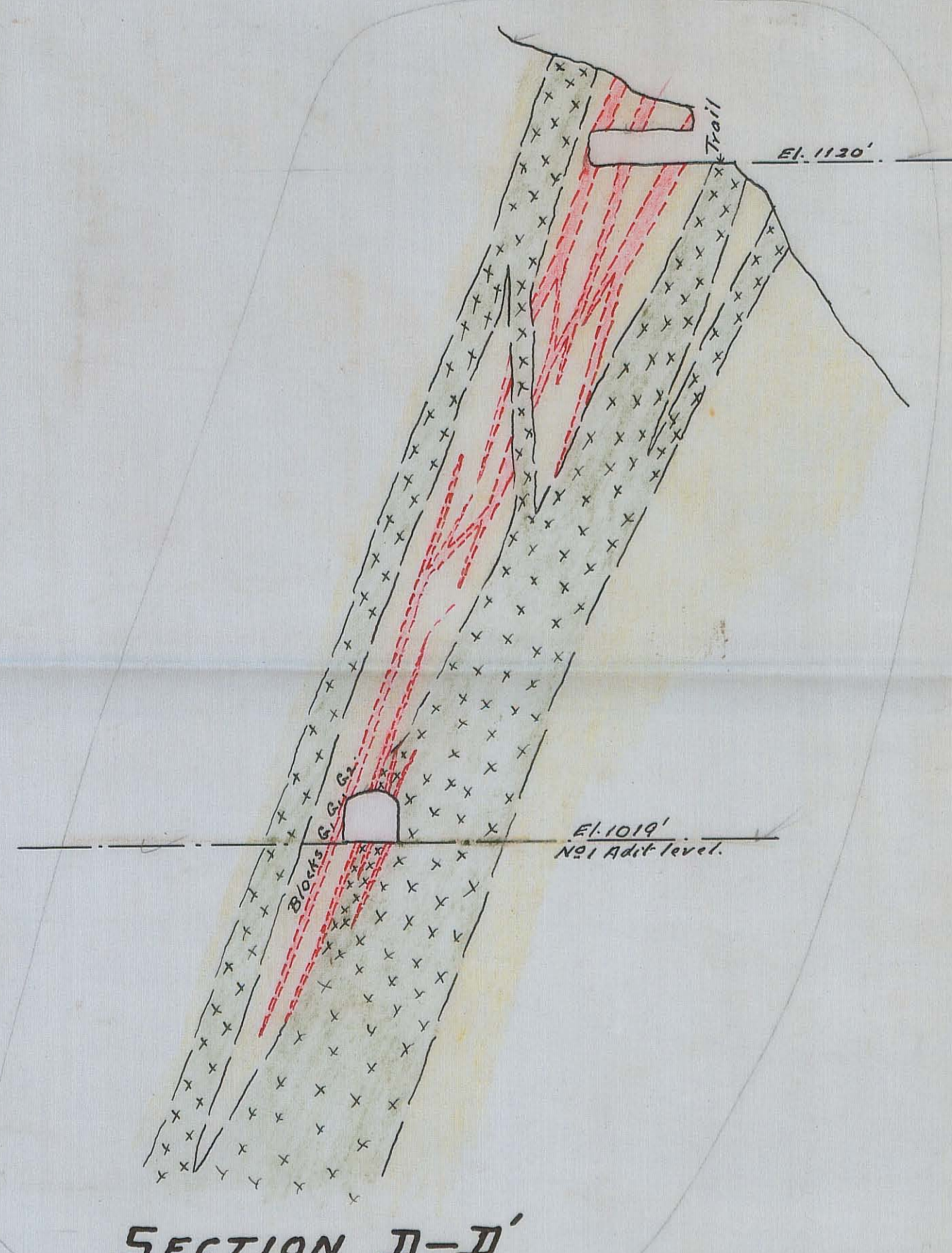
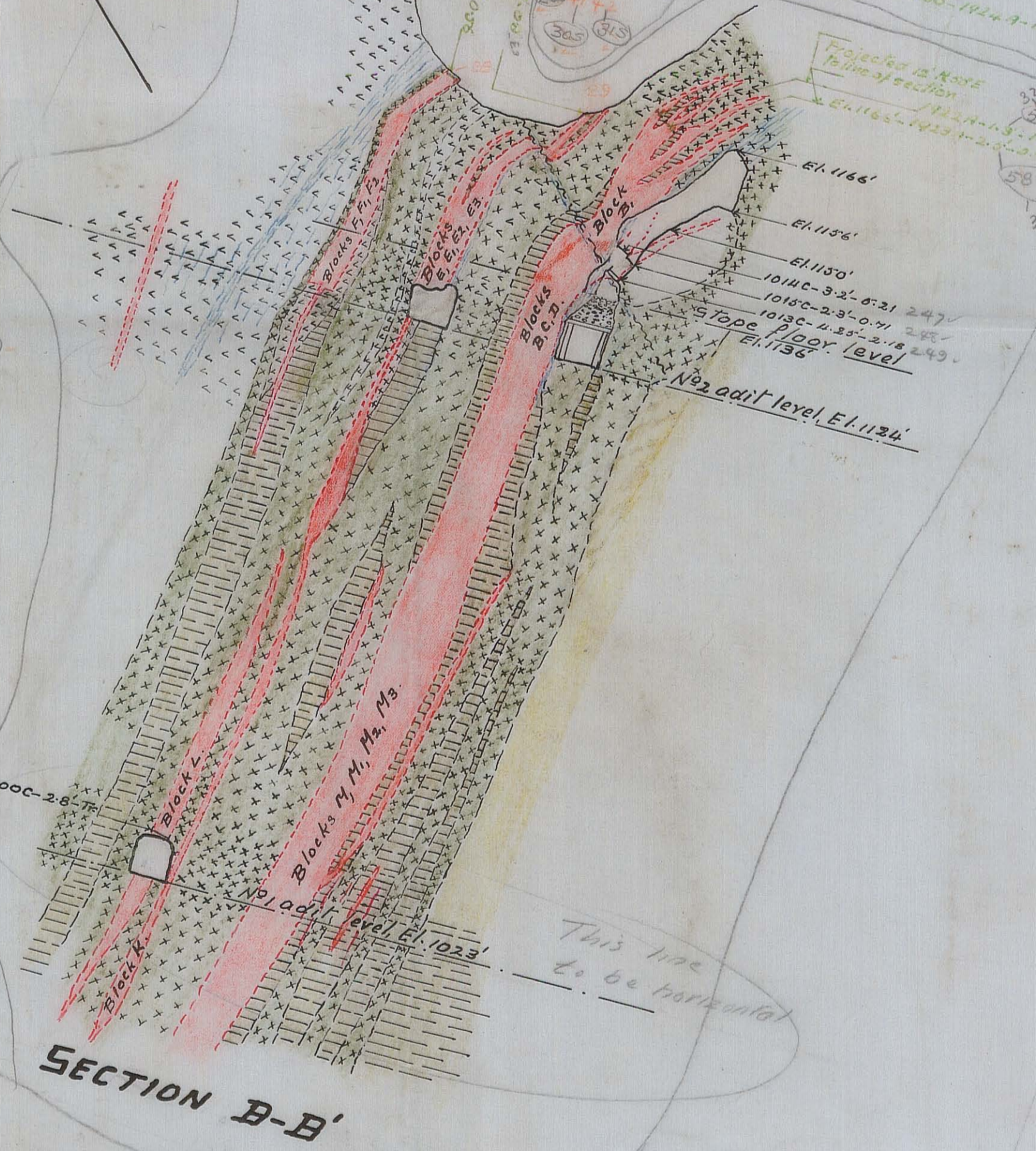
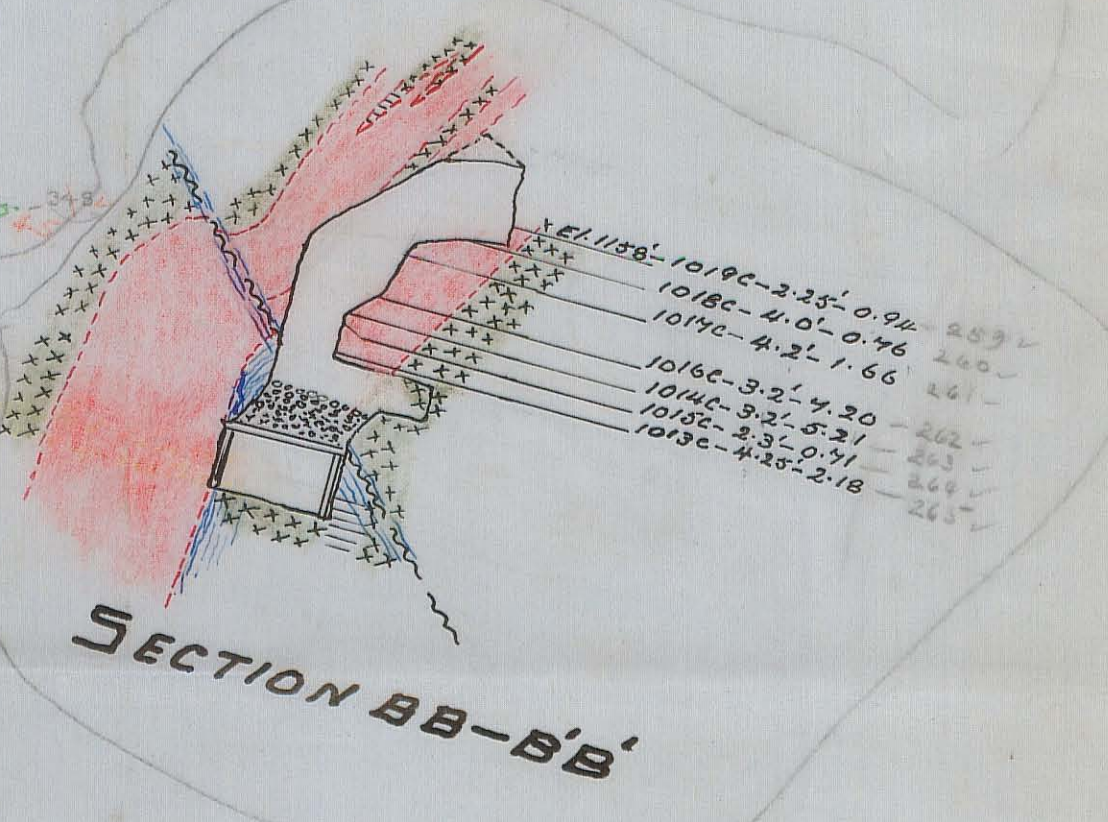
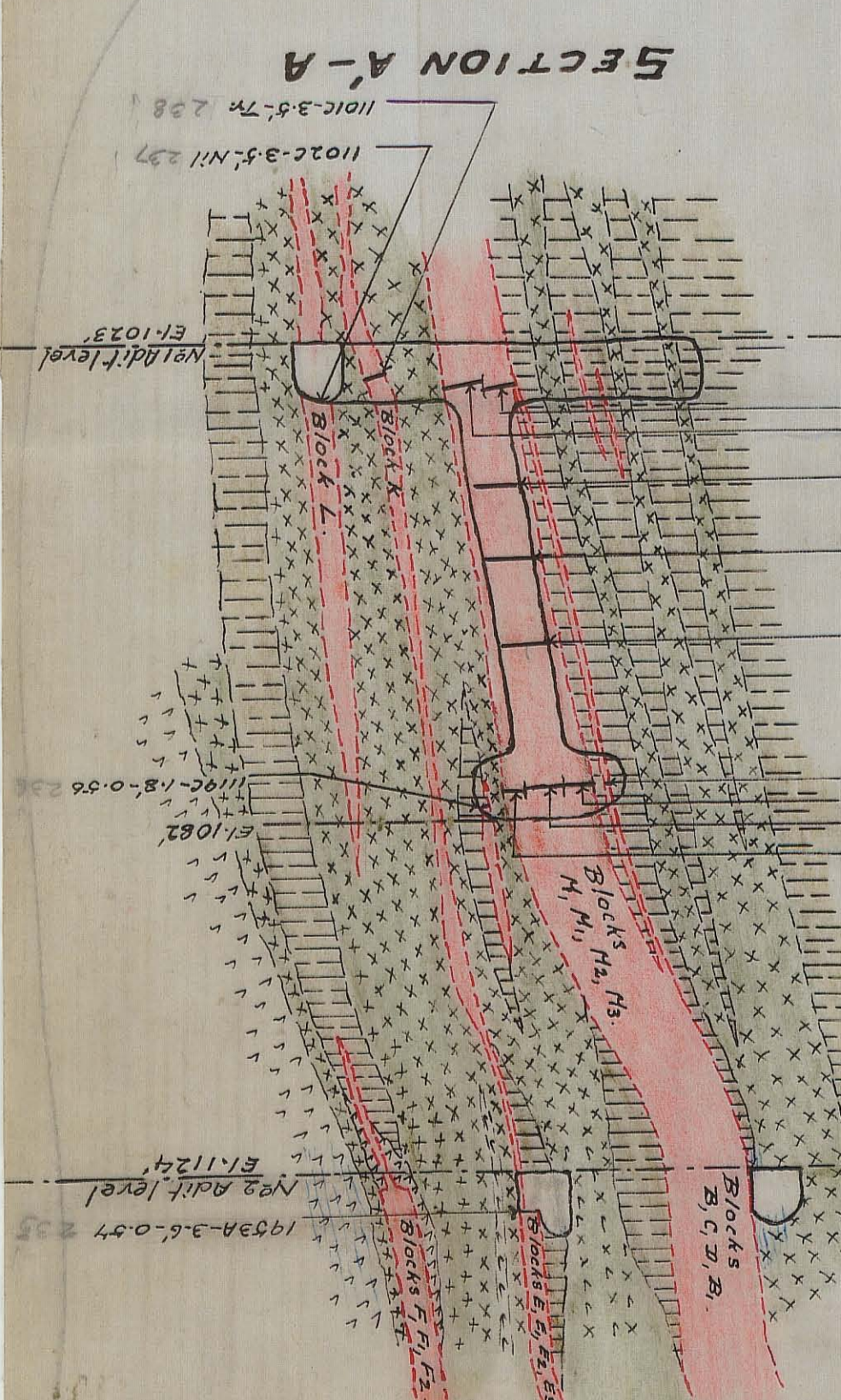
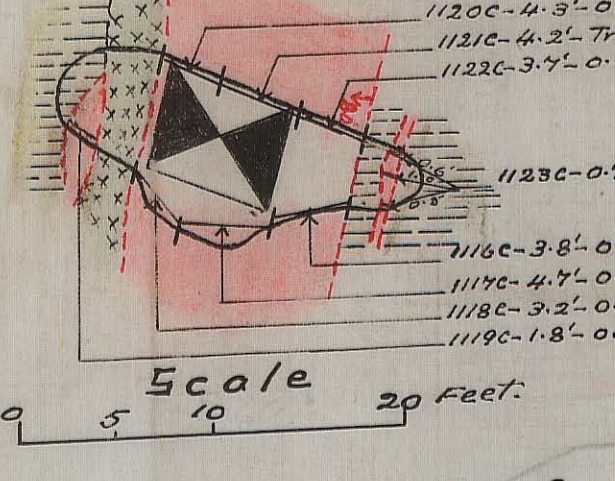


PLAN & SECTION OF STOPE, No. 2 ADIT.



PLAN STOPE, No. 1 ADIT



PLAN OF WORKINGS, & SECTIONS  
TIDEWATER MOLYBDENUM  
ALICE ARM  
PORTLAND CANAL MINING DIVISION

Scale 0 20 40 60 80 100 Feet

Legend

- Adit
- Raise, top
- Winze, top
- Raise, bottom
- Quartz vein
- Sample (sequence: Sample No.; width in feet; % MoS<sub>2</sub>)
- Shearing
- Fault
- Lamprophyre dyke
- Rhyolite
- Porphyritic granodiorite
- Argillite
- Surface

103 P/5E  
103 O-P-11

With Report by  
Joseph B. Mandy 1939,  
Mining Engineer, Prince Rupert, B.C.

018384