


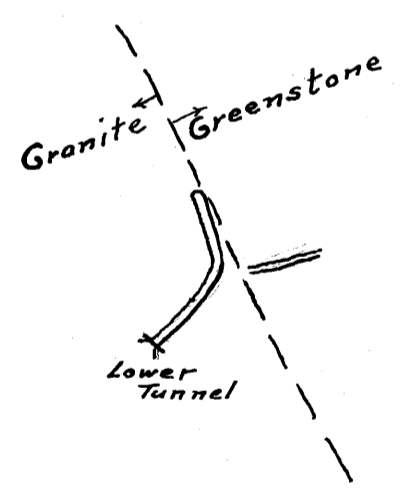
DETAIL OF DRIFT TUNNEL
SCALE: 1" = 40'

NS	Wid.	Oz	%	Ag	%	Zn
Fe.	Fe.	Ag	Ag	Fe.	Fe.	Zn
2187	2.0	.03	.69	0.1	0.6	
2186	1.9	.02	.27	1.5	2.2	
2185	2.1	.005	.78	1.1	1.8	
2184	3.4	0.1	7.4	1.3	1.5	
2183	4.0	0.1	5.0	0.6	0.8	
2182	4.2	0.1	1.8	0.1	0.3	

NS	Wid.	Oz	%	Ag	%	Zn
Fe.	Fe.	Ag	Ag	Fe.	Fe.	Zn
2191	2.0	.02	3.8			Chips

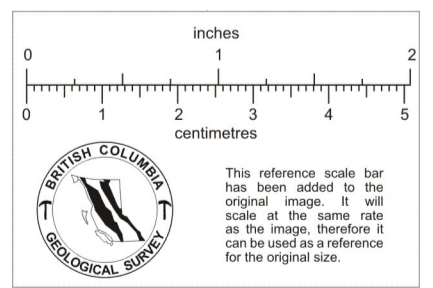
2190-1.9-0.15-276.7-111-7.9
2189-1.0-0.005-0.9 - Chips
2188-3.0-0.1-1.8 - Chips

SECTION ALONG VEIN



LUGILLE

GOLD GLIFF NO. 2 FR.



PLAN

WORKINGS ON AND NEAR PROPERTY OF
UNITED EMPIRE GOLD AND SILVER MINING CO. LTD.

STEWART, B.C.
SCALE: 1" = 100' (Approximate)

Cross-cut Tunnel

To Accompany Report of
Chas. C. Stan. June 1929.