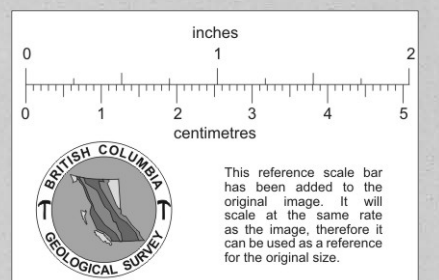
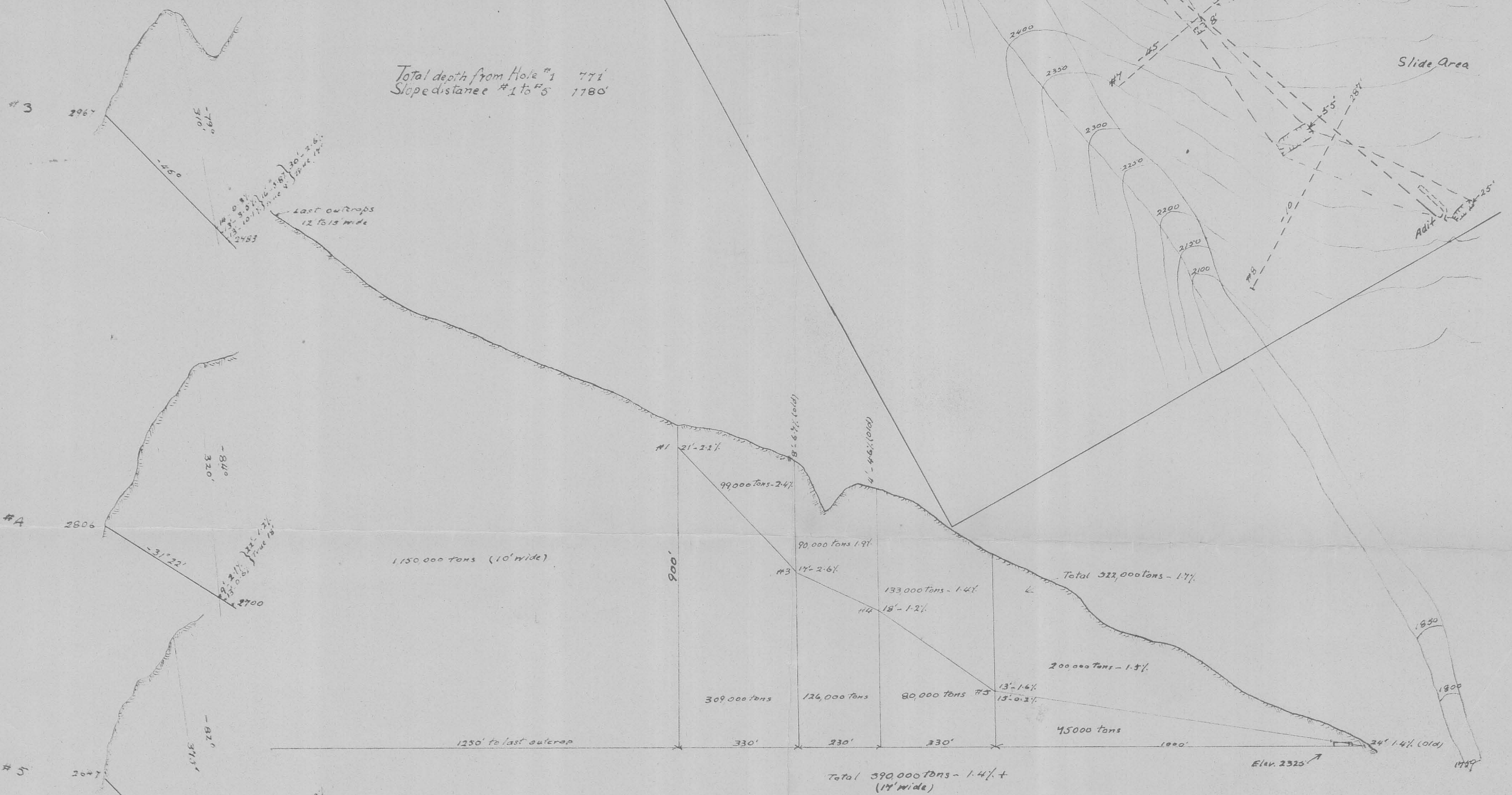


MAY QUEEN

EAGLE



Total depth from Hole #1 771
Slopedistance #1 to #5 1780



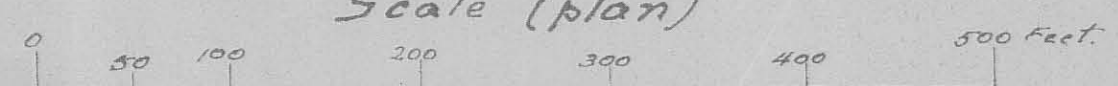
LONGITUDINAL SECTION EAGLE VEIN
SCALE 1"=300'

Eagle & May Queen claims
Maple Bay, Portland Canal.

Diamond drilling

by Cranby Consolidated Mining, Smelting & Power Company, 1923.

Scale (plan)



103 P/5W
103 O-P-29

35-129 SW

018287

TRANSVERSE SECTIONS EAGLE VEIN
SCALE 1"=100'

B. S. Mansley