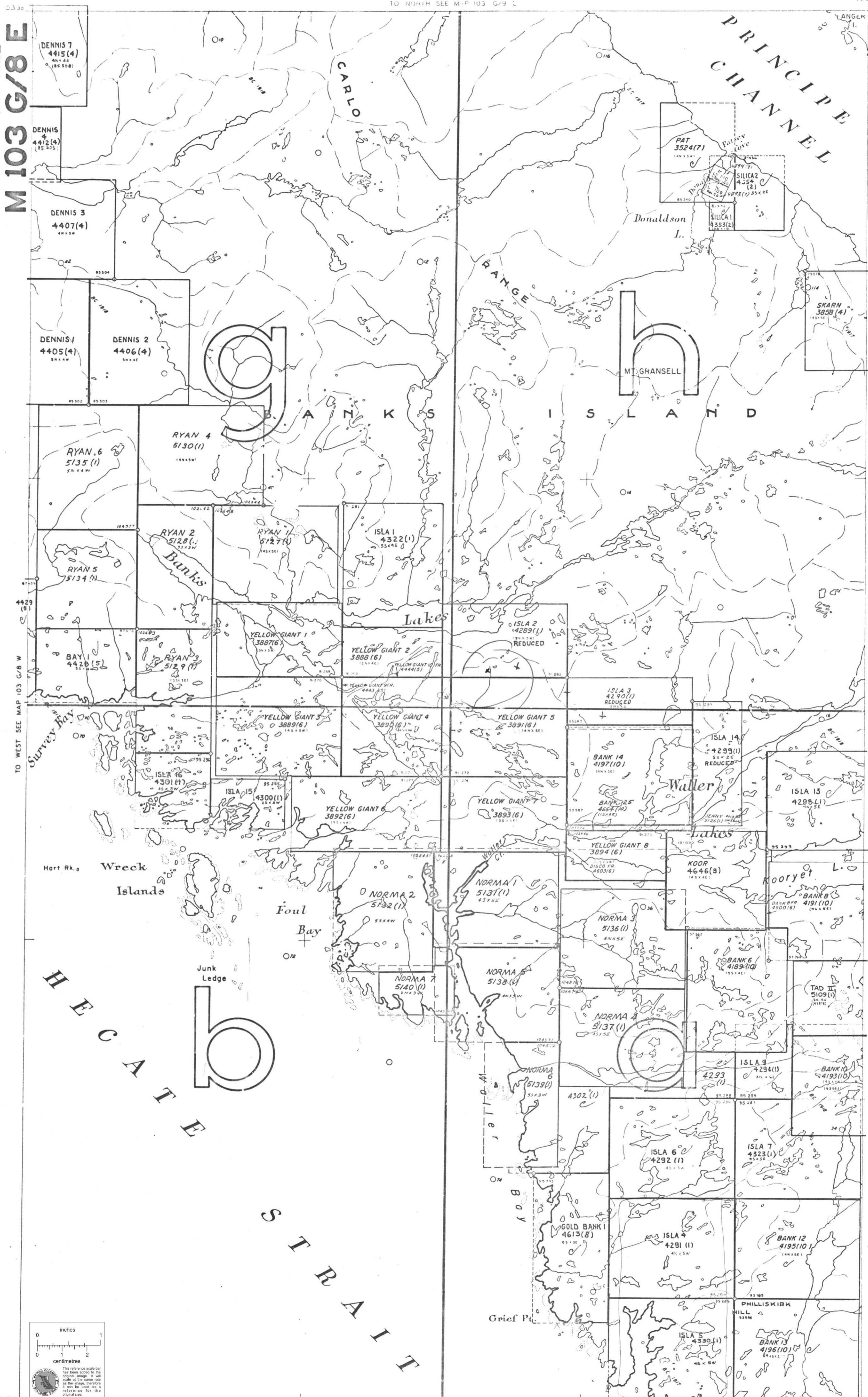



108 67 043
PROPERTY FILE
M 103 G/8 E

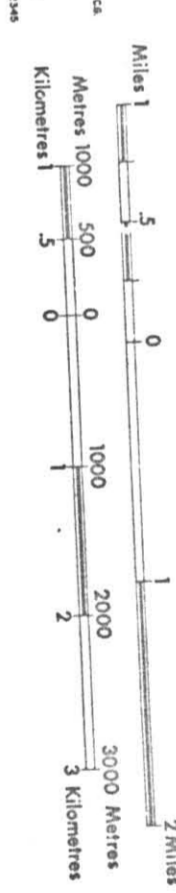


TO WEST SEE MAP 103 G/8 W

TO EAST SEE MAP 103 H/5 W



LEGEND
DRAWN-GRATED MINERAL CLAIM
REVERTED MINERAL CLAIM
VERIFIED LEGAL CORNER POST
LEGAL CORNER POST & TAG NUMBER OVER



Ministry of Energy, Mines and Petroleum Resources
Department of Mines and Petroleum Resources

UNLESS VERIFIED ON SURVEY, THE MAP POSITION OF A LEGAL CORNER POST IS BASED ON THE SURVEYOR'S SKETCH. FOR FULL INFORMATION, APPLY TO THE OFFICE OF THE MINING DIVISION CONCERNED.
DATE OF MICROFILM: 86 04 17 MD

130 15' SKEENA MINING DIVISION

TO SOUTH SEE MAP 103 H/4 W

53 00'

- International Boundary
- Provincial Boundary
- Mining Division Boundary
- City or Municipal Boundary
- Indian Reservation
- Bridge
- Tunnel
- Power Transmission Line
- Pipeline
- Stream, perennial

DEPARTMENT OF MINES AND PETROLEUM RESOURCES

This map is prepared only as a guide to the location

017905

MIC