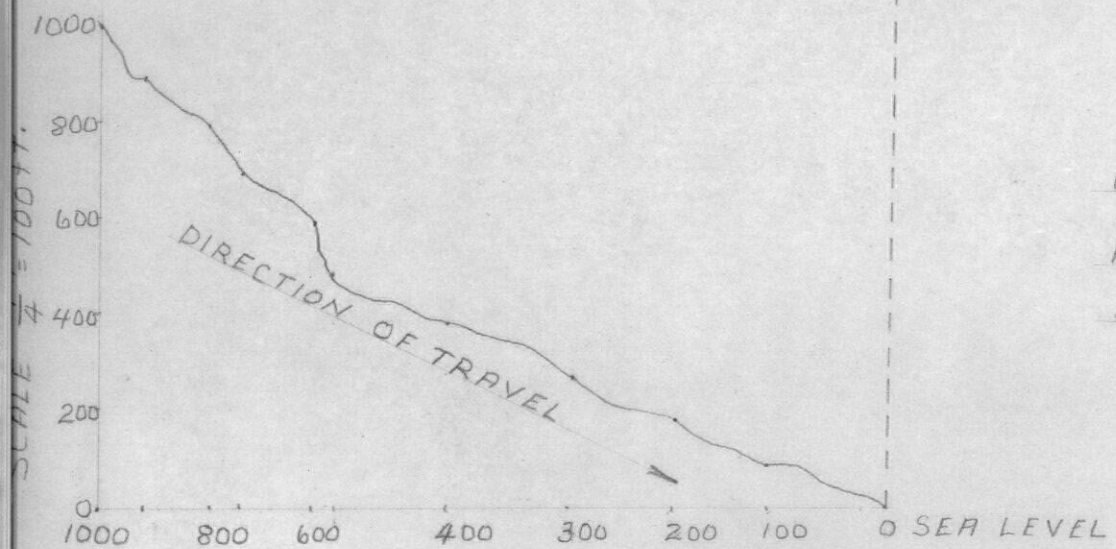
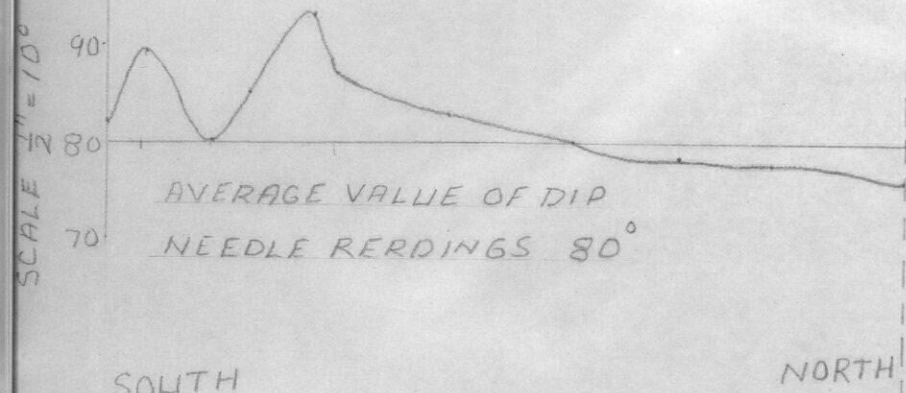
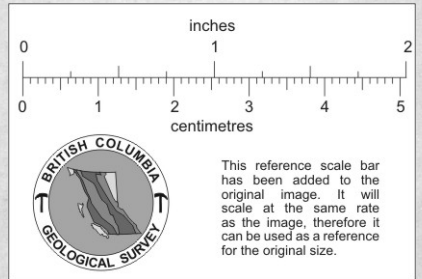


DIP NEEDLE READINGS FOR EVERY 100ft. OF ALTITUDE



CROSS SECTION OF ST. EUGENE MINING CO.
PROPERTY, TASH SOUND, NORTH 45° WEST
JULY 3rd, 1959

G. J. + R. P. NO 4



CONTOUR HORIZ. I. SCALE 1" = 600ft.

017562