









inches
0 1 2

centimetres
0 1 2 3 4 5

BRITISH COLUMBIA
GEOLOGICAL SURVEY

This reference scale bar has been added to the original image. It will scale at the same rate as the image, therefore it can be used as a reference for the original size.

RANDOM GEOLOGICAL OBSERVATIONS
AT THE
TASSOO PROPERTY

-  BASALT.
-  GLOMEROPORPHYRY = (DIORITE PORPH.?)
-  WHITE FELDSPAR PORPHYRY
-  DIORITE
-  KUNGA ARGILLITES, HORNFELS
-  SKARN (POSSIBLY LS)
-  KUNGA LIMESTONE
-  OLDER VOLCANIC ROCKS.

SCALE 1 IN : 600 FT.