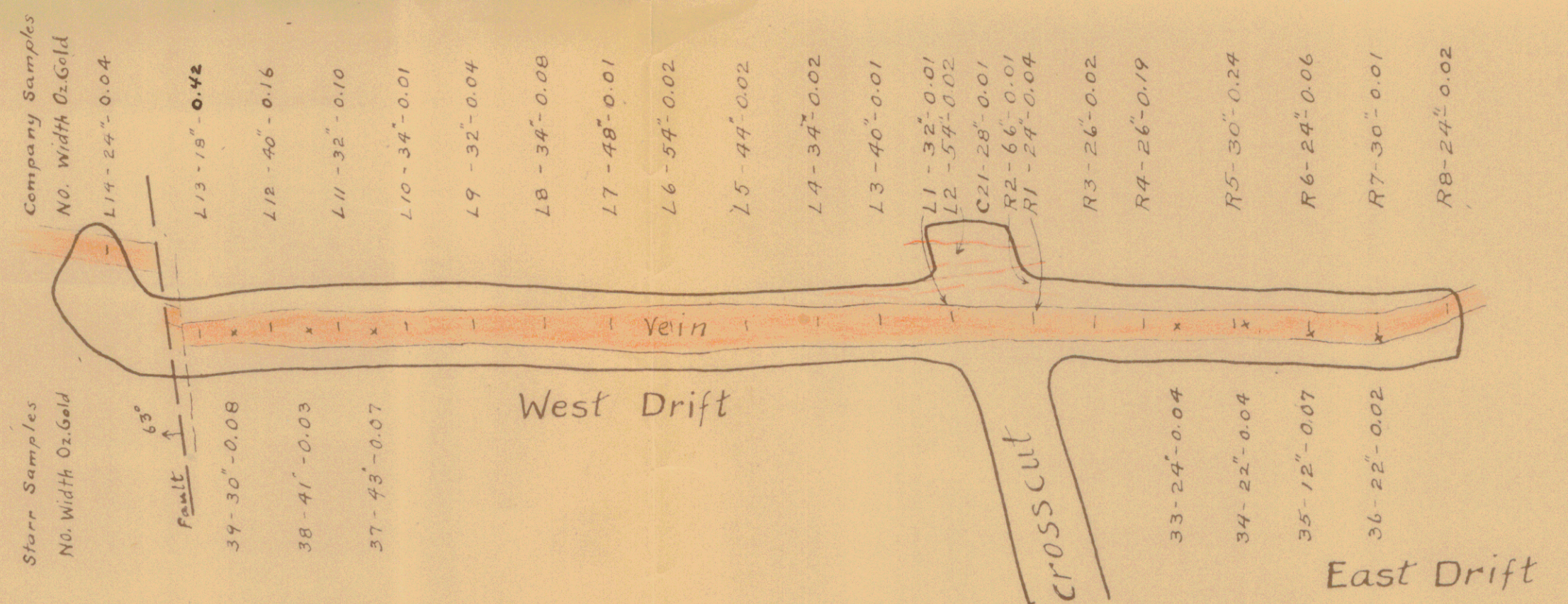
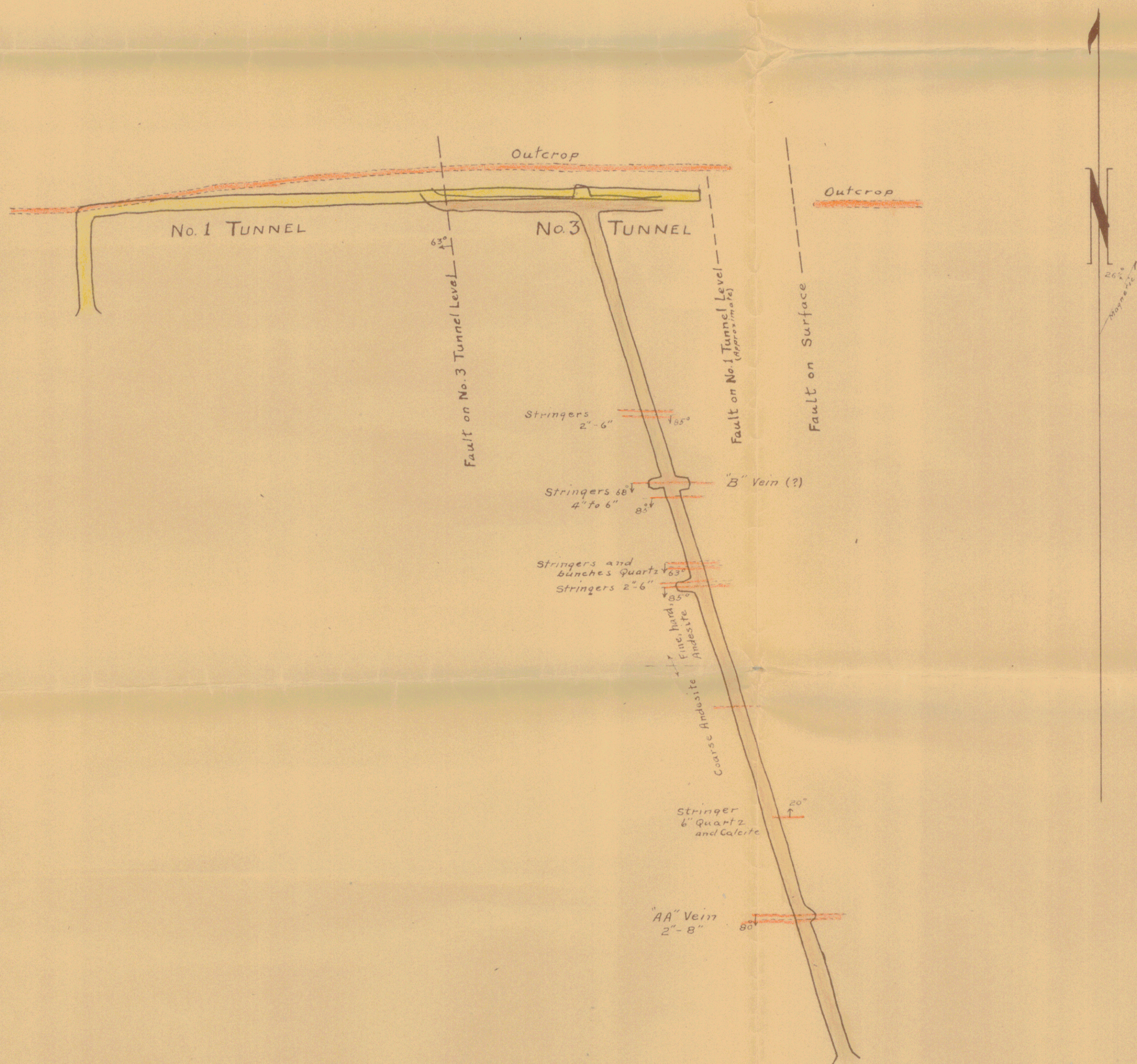


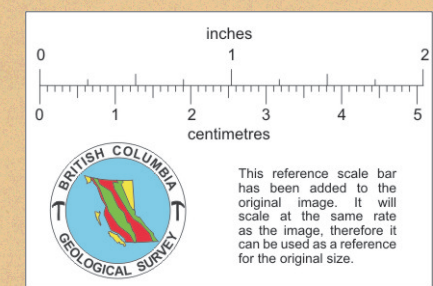
LONGITUDINAL SECTION
SCALE: 1" = 40'



ASSAY PLAN
SCALE: 1" = 10'



PLAN
SCALE: 1" = 40'



HAIDA GOLD MINES LTD.

KOOTENAY HARBOUR Q.C.I.

WORKINGS ON "C" VEIN

This Map based on Company maps from Compass survey.

017378

Property File 103C 002