

017368

MITCHELL INLET GOLD MINE.

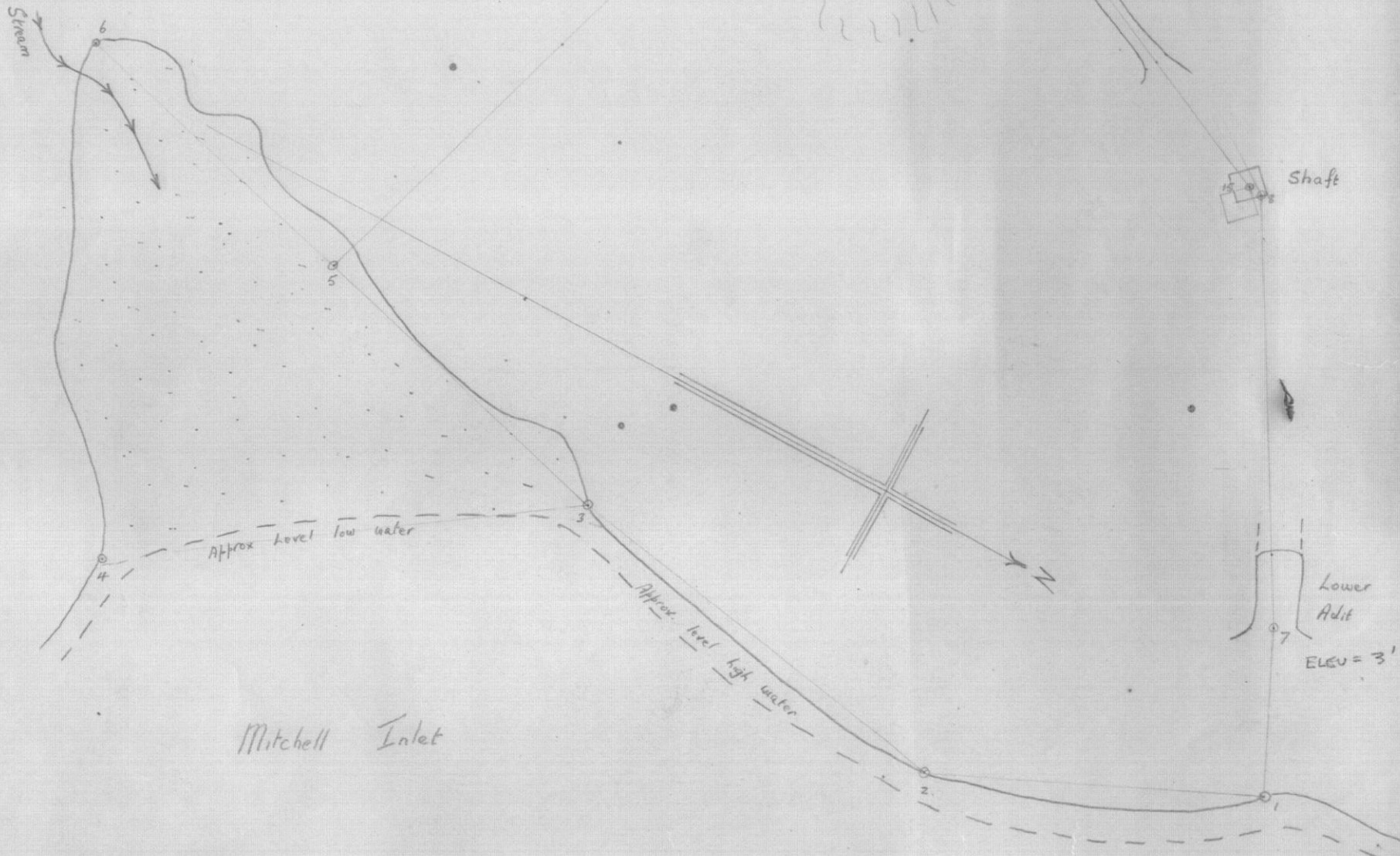

Q. C. I.

SURFACE PLAN.

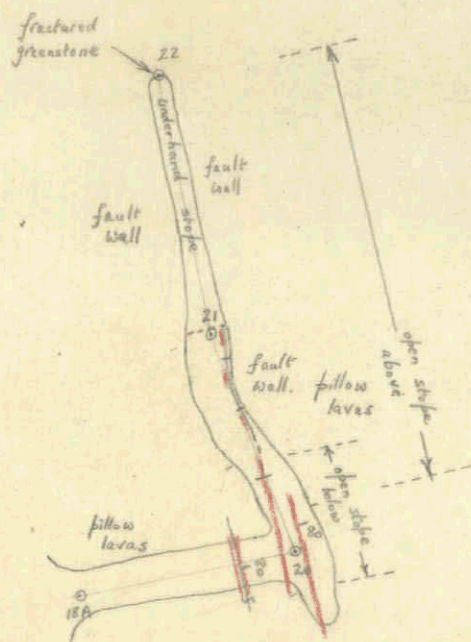
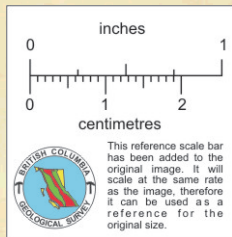
Scale: 20 ft = 1 inch

Date: 22nd June 1958.

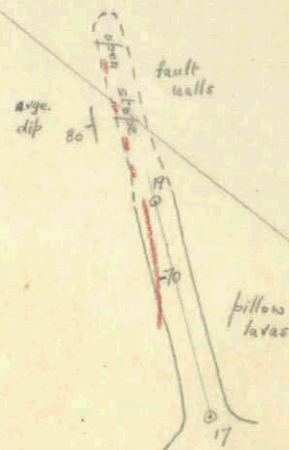
U.G. Taffery: R. Perkins.



103C 001



Lower Adit Level.



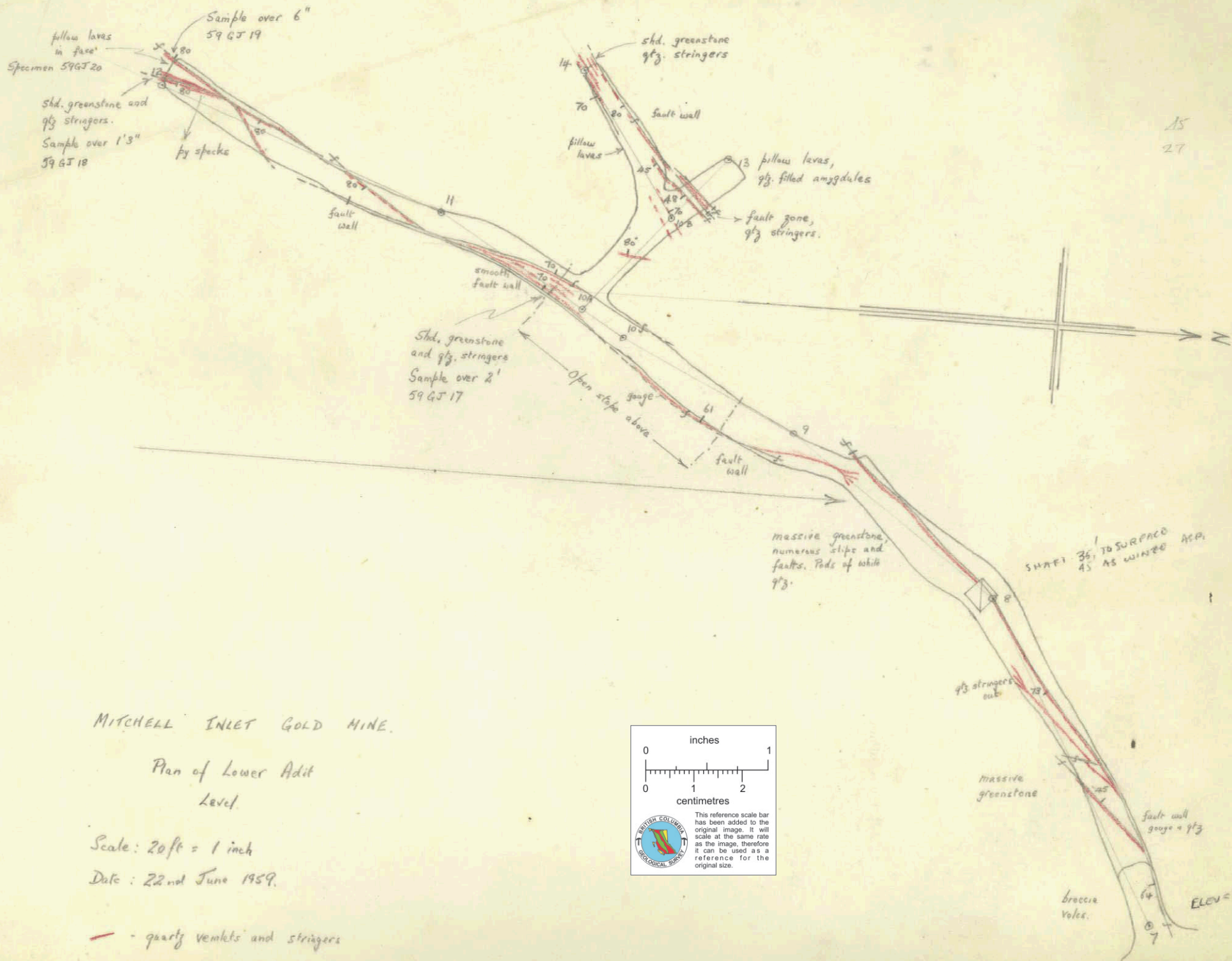
Middle Adit Level.

MITCHELL INLET GOLD MINE.

Scale: 20ft = 1 inch

Date: 22nd June 1959.

— : quartz veinlets and stringers.



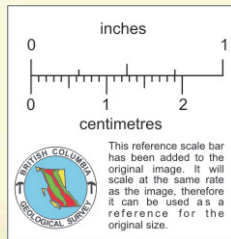
MITCHELL INLET GOLD MINE.

Plan of Lower Adit Level.

Scale: 20ft = 1 inch

Date: 22nd June 1959.

— quartz veins and stringers



EARLY FORD

McHellen The original
owner in 1907.

Old Gold Harbour Mine - owned by Arthur Gordon
leased.

1939-40. - Cap Kidd. - 2 swede worked
from Nov. to April - mined 15 Tons.
main development.

10 T. ran 10 1/2 oz. Au per Ton.

Total returns \$5000. - profit \$1000.

Visible gold is 9/13. - 1/2" to 3" wide.

McHellen - produce. - 400 ounces.

Hootenay King - similar to.



DEPARTMENT OF MINES AND PETROLEUM RESOURCES
VICTORIA

SAMPLE RECEIVED FROM.....*Dr. A. Sutherland Brown,*.....

ADDRESS.....*Mineralogical Branch*.....

LABORATORY No.	SUBMITTER'S MARK	LABORATORY REPORT	
<i>EARLY BIRD LOWER ADIF</i>		Assays:	
9645 M	9911	Au	0.25 oz. per ton
		Ag	0.1 oz. per ton
9646 M	9912	Au	trace
		Ag	nil
9647 M	9913	Au	trace
		Ag	nil

THIS DOCUMENT, OR ANY PART THEREOF, MAY NOT BE REPRODUCED FOR PROMOTIONAL OR ADVERTISING PURPOSES.

DATE.....

S. Mitchell

CHIEF ANALYST AND ASSAYER.

