



94K/6W



CHURCHILL
COPPER

PROP. #18
LADYLUCK
YES

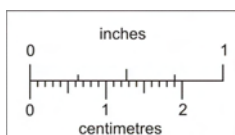
LEO #2MO
12 UNITS



h.c.p. TRENCH
#1

MT ROOSEVELT
+

CHODI LAKES
MAP SHEET
= 1/250,000



BRITISH COLUMBIA
GEOLOGICAL SURVEY
This reference scale bar
has been added to the
original image. It will
scale at the same rate
as the image, therefore
it can be used as a
reference for the
original size.

6471

UNITS FROM ... AS OF
Jan 1, 1978

017008