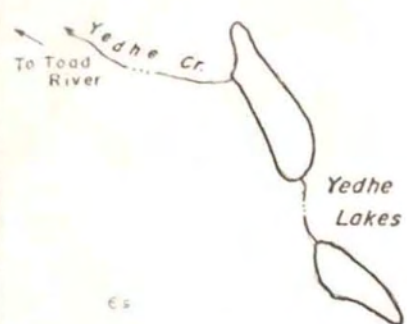

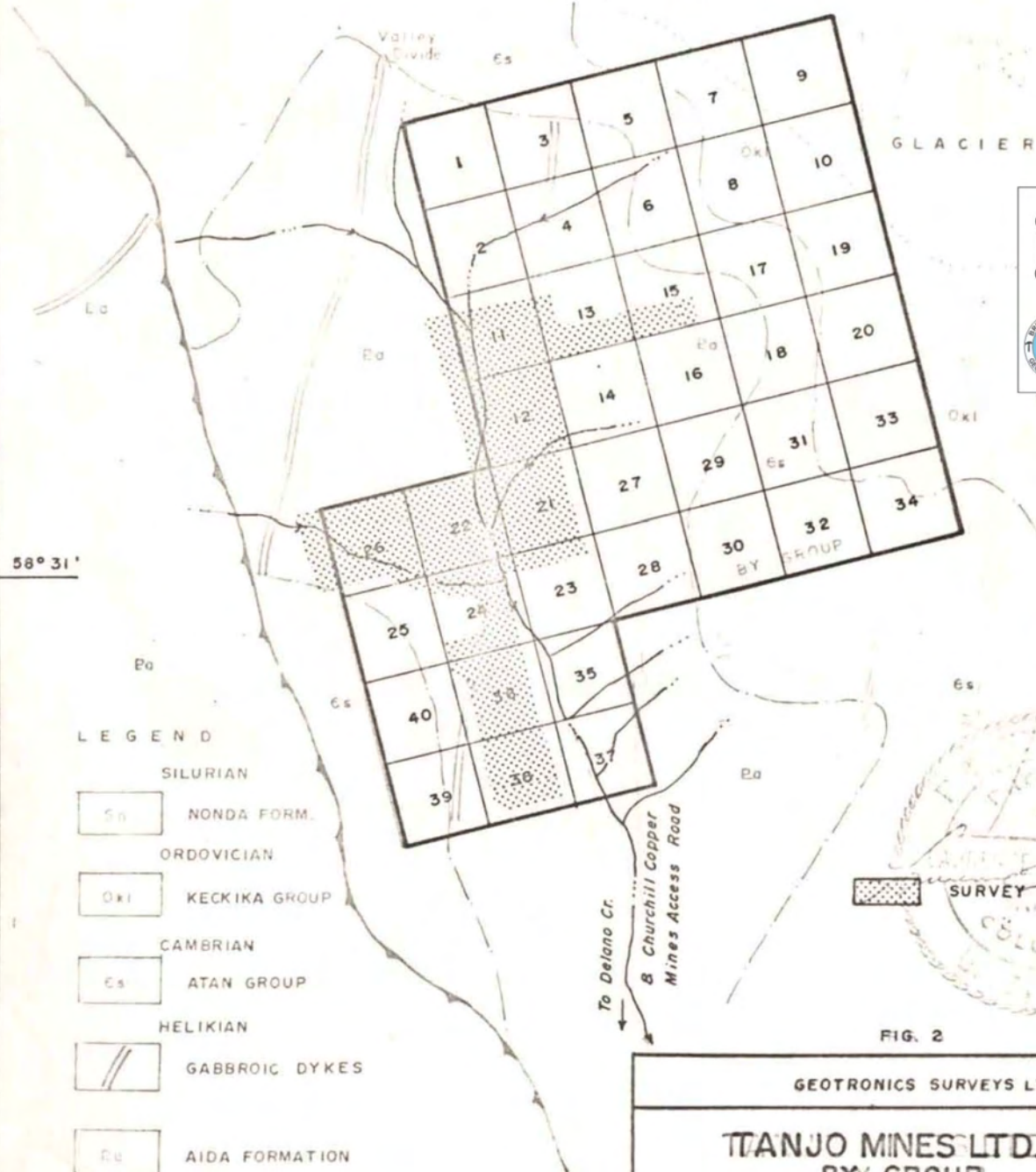


BY ~~No MI #~~
 BY 94K/11W
 (TANJO MINES) ~~1973 GEM.~~



125° 20'



58° 31'

- LEGEND**
- SILURIAN**
 - Sn NONDA FORM.
 - ORDOVICIAN**
 - Oki KECKIKA GROUP
 - CAMBRIAN**
 - Es ATAN GROUP
 - HELIKIAN**
 - / / GABBROIC DYKES
 - Ea AIDA FORMATION
 - CONTACT
 - THRUST FAULT



FIG. 2

GEOTRONICS SURVEYS LTD.		
TANJO MINES LTD.(N.P.L.)		
BY GROUP		
C: CHURCHILL COPPER AREA, LIARD M.D. C		
CLAIM MAP		
DRAWN BY PDT DRAFTING SERVICES	SCALE 1" = 3000'	DATE OCT. 1973

SKETCHED FROM TAYLOR & ...

016967

FREQUENCY (%)