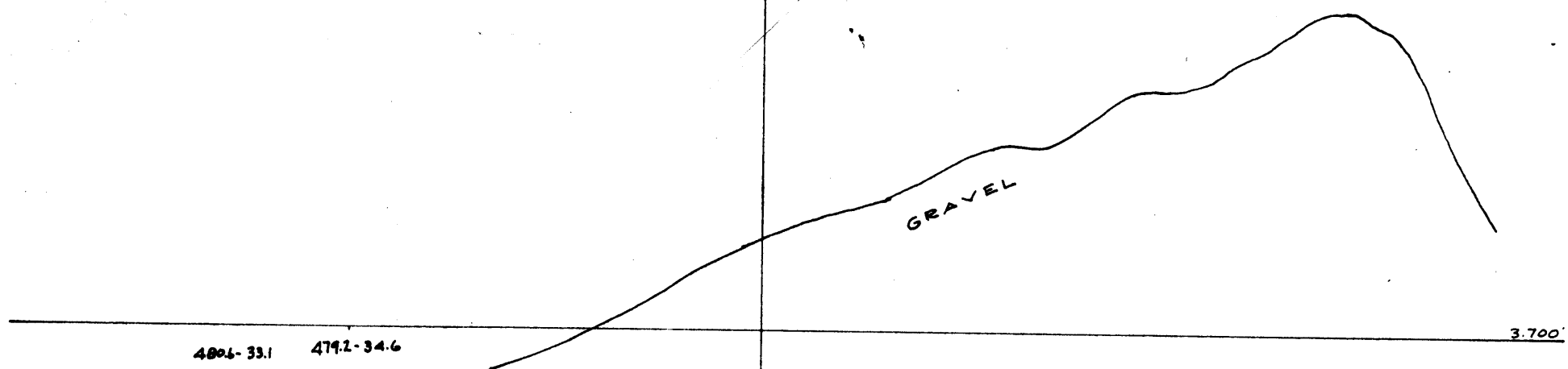



N 1000



4806-33.1 4792-34.6

3,700'

GRAVEL



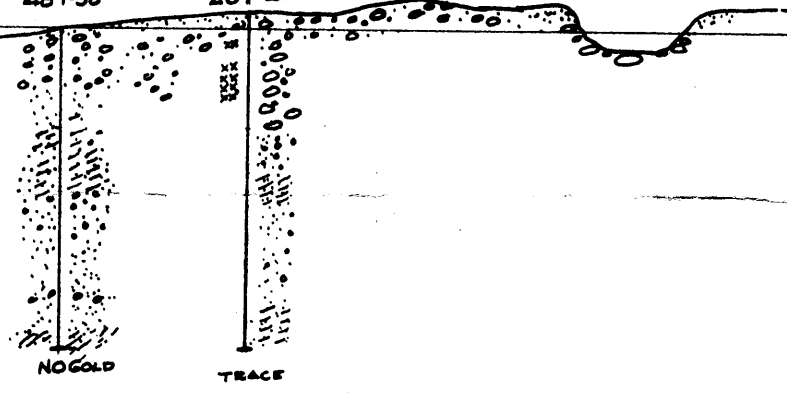
4806-33.1

4792-34.6

489-38

481-40

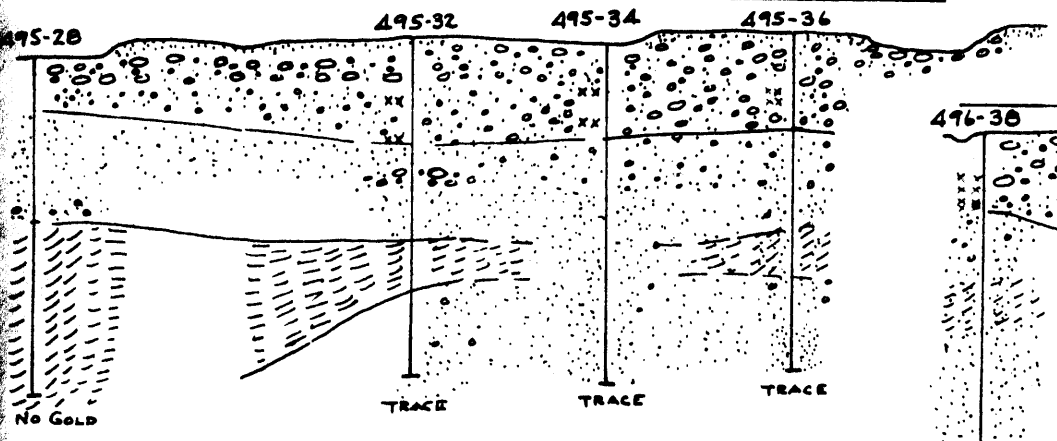
3,700'



NO GOLD

TRACE

3,700'



495-28

495-32

495-34

495-36

No Gold

TRACE

TRACE

TRACE

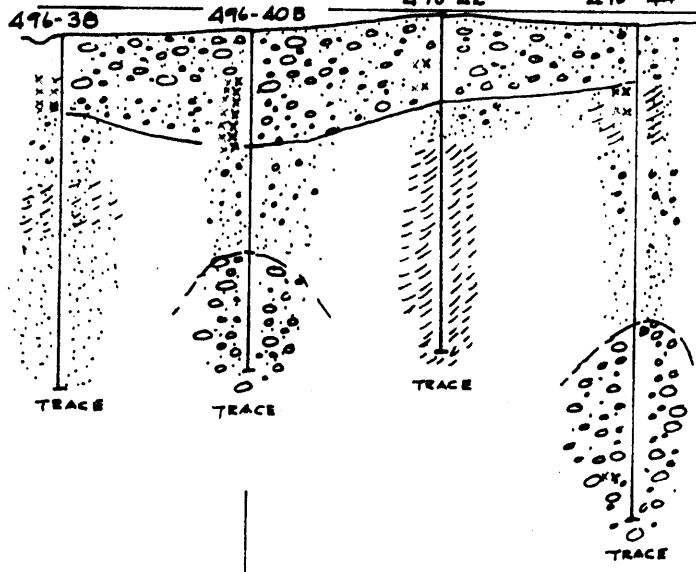
496-38

496-40B

496-42

496-44

3,700'



TRACE

TRACE

TRACE

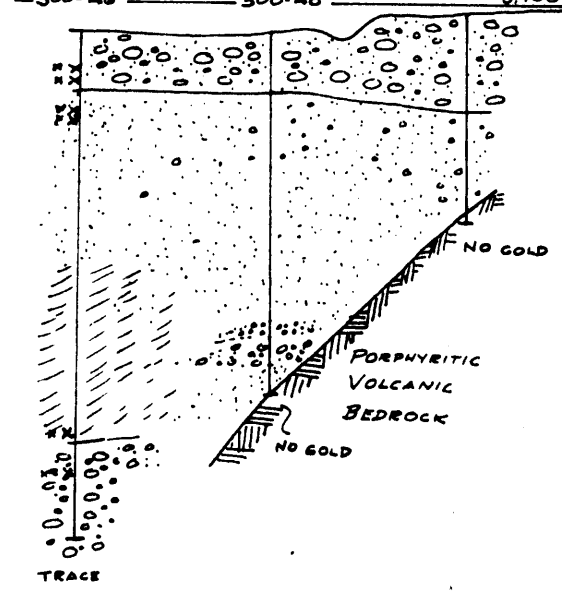
TRACE

500-50

500-46

500-48

3,700'



TRACE

NO GOLD

PORPHYRITIC VOLCANIC BEDROCK

NO GOLD

NORTHERN ALLUVIALS DEVELOPMENT, LTD.
TOODOGONE RIVER, B.C.

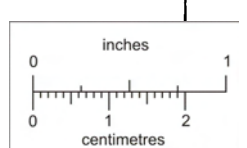
JULY 25 - AUG. 21, 1961

C.F. HERBERT

SCALE: HORIZ. - 1" = 200'
VERT. - 1" = 40'

~ LEGEND ~

- COARSE GRAVEL 000
- FINE GRAVEL 0.0.0
- SAND 0.0.0.0
- MUD (GLACIAL SILT) / / / /
- BEDROCK / / / / /
- COLORS OF GOLD xx



This reference scale bar has been added to the original image. It will scale at the same rate as the image, therefore it can be used as a reference for the original size.

016785