



LEGEND

Pyroclastic Rock

- Maroon argillaceous tuff and agglomerates
- Tuff with minor conglomerate coarse grained, dark purple grey, hard and compact
- Tufts and agglomerates - dark maroon and grey
- Coarse tufts and agglomerates predominantly grey with some purple beds. Fairly soft and easily weathered
- Tuff - calcareous, grey and massive

Flow Rock

- Andesite - medium grey amygdaloidal lava flow sometimes coarse grained with plagioclase and mafic phenocrysts

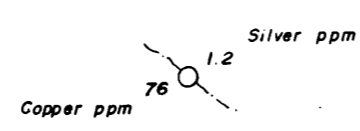
Intrusive Rock

- Andesite dykes - dark green and often chloritised. Thickness 1-20 feet

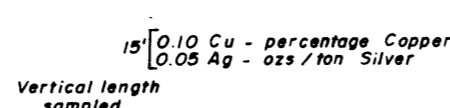
Geological Symbols

- Bedding with dip
- Fault
- Outcrop
- Geologic contact - definite
- Geologic contact - assumed
- Creek
- Copper showing
- Claim post

Silt Geochemistry



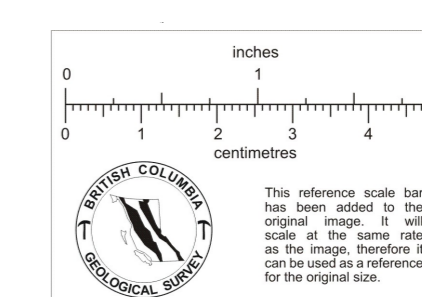
Rock Assays



- G - Grab sample of rock
- T - Grab sample of talus

see '73 GEM FIG #58

94D/10W



Map to accompany Geological Report on the "Pike", "Fire" and "Carlos" Claim Groups by W. Meyer P. Eng. Dated Nov. 5, 1973

HIGHHAWK MINES LTD. (N.R.L.) & SPROATT SILVER MINES LTD.

GEOLOGY PROPERTY

PIKE CARLOS & FIRE CLAIMS
94D045

SCALE 880 440 0 880 1760 feet

W MEYER AND ASSOCIATES LIMITED