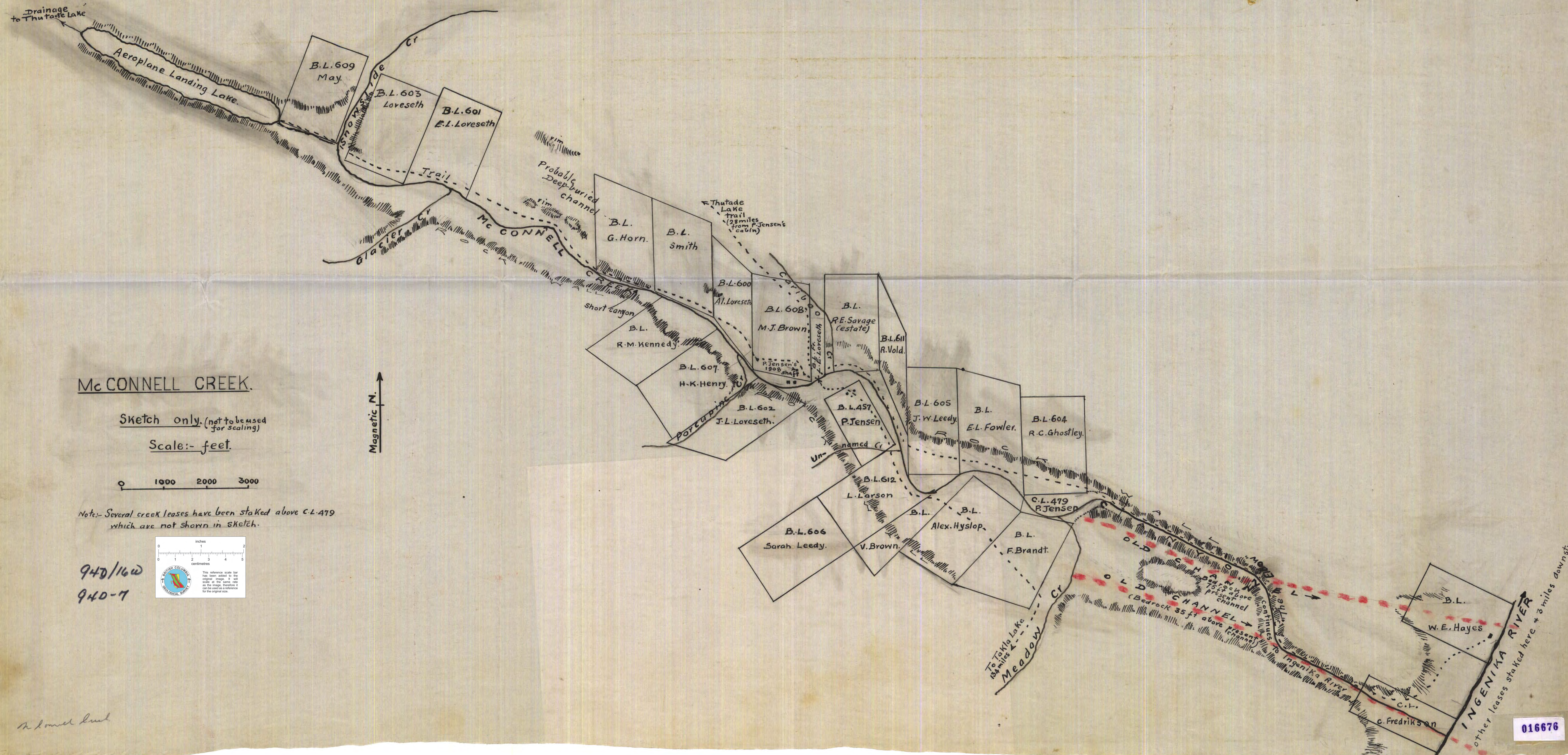



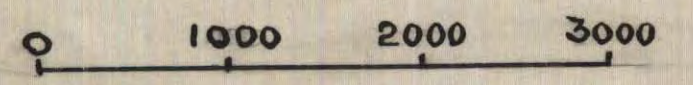
PROPERTY LIFE



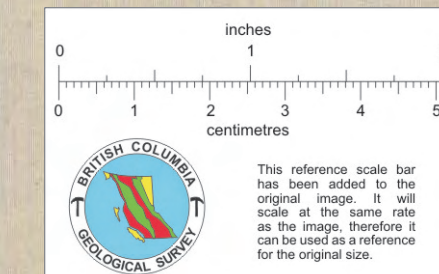
McCONNELL CREEK.

Sketch only. (not to be used for scaling)

Scale:- feet.



Note:- Several creek leases have been staked above C.L. 479 which are not shown in sketch.



940/16W  
940-7

A. Lovell Lund

016676