

30+00E

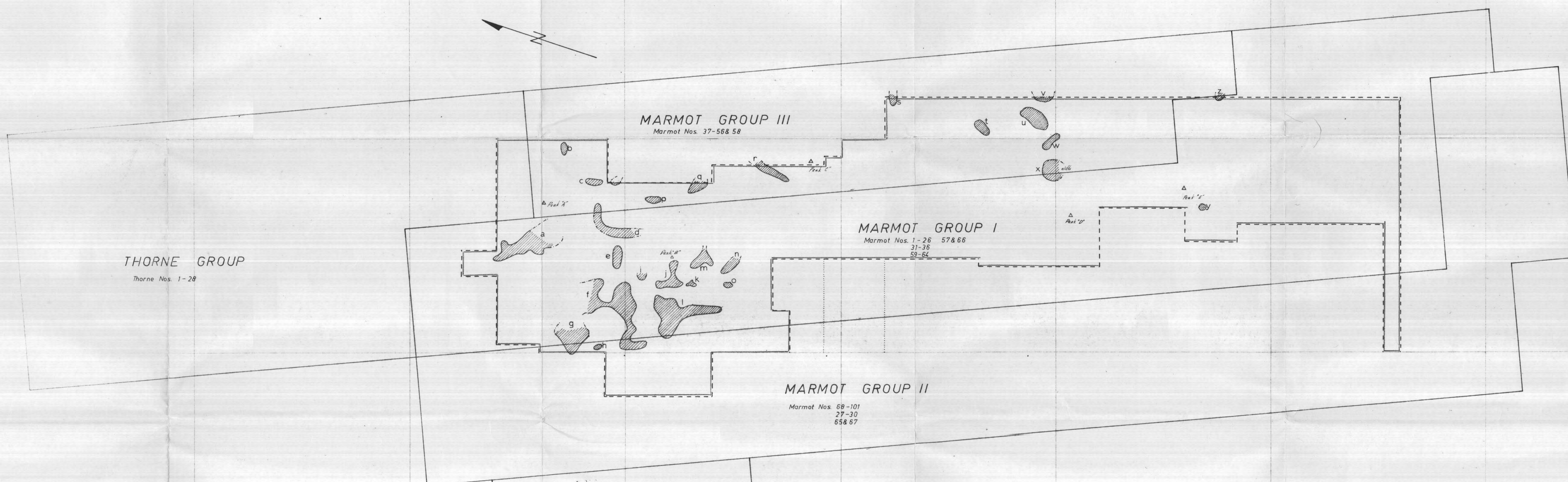
30+00E

25+00E


25+00E


20+00E


20+00E



LEGEND

Areas with high soil copper 


Limit of area sampled 

Sample lines 

NEW WELLINGTON MINES
MARMOT PROPERTY
Soil Copper Anomalies and Claim
Groups

Drawn by B.G. Garner December, 1969

Scale 1" = 1000'



To accompany geological and geochemical report
by K.J. Dove, B.Sc., on the Marmot Property of
New Wellington Mines Ltd., Omineca Mining Div.,
dated January 12th, 1970.

[Handwritten signature]
12th January 1970.