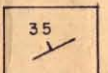
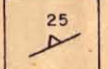




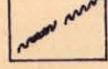




LEGEND

-  STRIKE & DIP - BEDDING
-  STRIKE & DIP - FRACTURING
-  CONTOUR INTERVAL
-  HAND-DUG TRENCH
-  DIAMOND DRILL HOLE
-  TRENCHING
-  FAULT

DONNA MINES LTD.	
BEVELEY PROJECT	
Geology & Claim Map	
ALLEN EXPLORATION LTD.	
GEOLOGISTS AND ENGINEERS	
VANCOUVER, B.C.	
DESIGNED: J.H.	SCALE: HOR. 1" = 200'
DRAWN: M.R.L.	VERT. 1" = 200'
CHECKED: R.S.G.	DWG. No. 402-16
DATE: OCTOBER 1967	