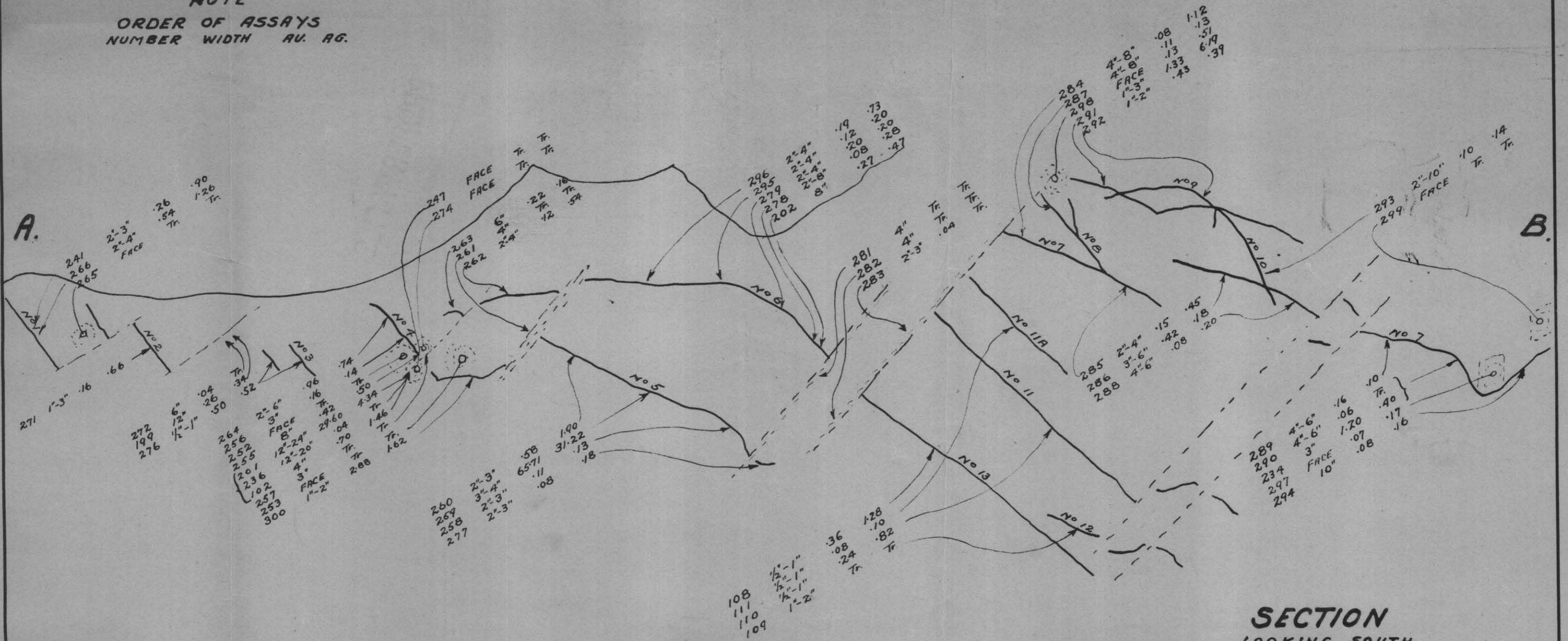
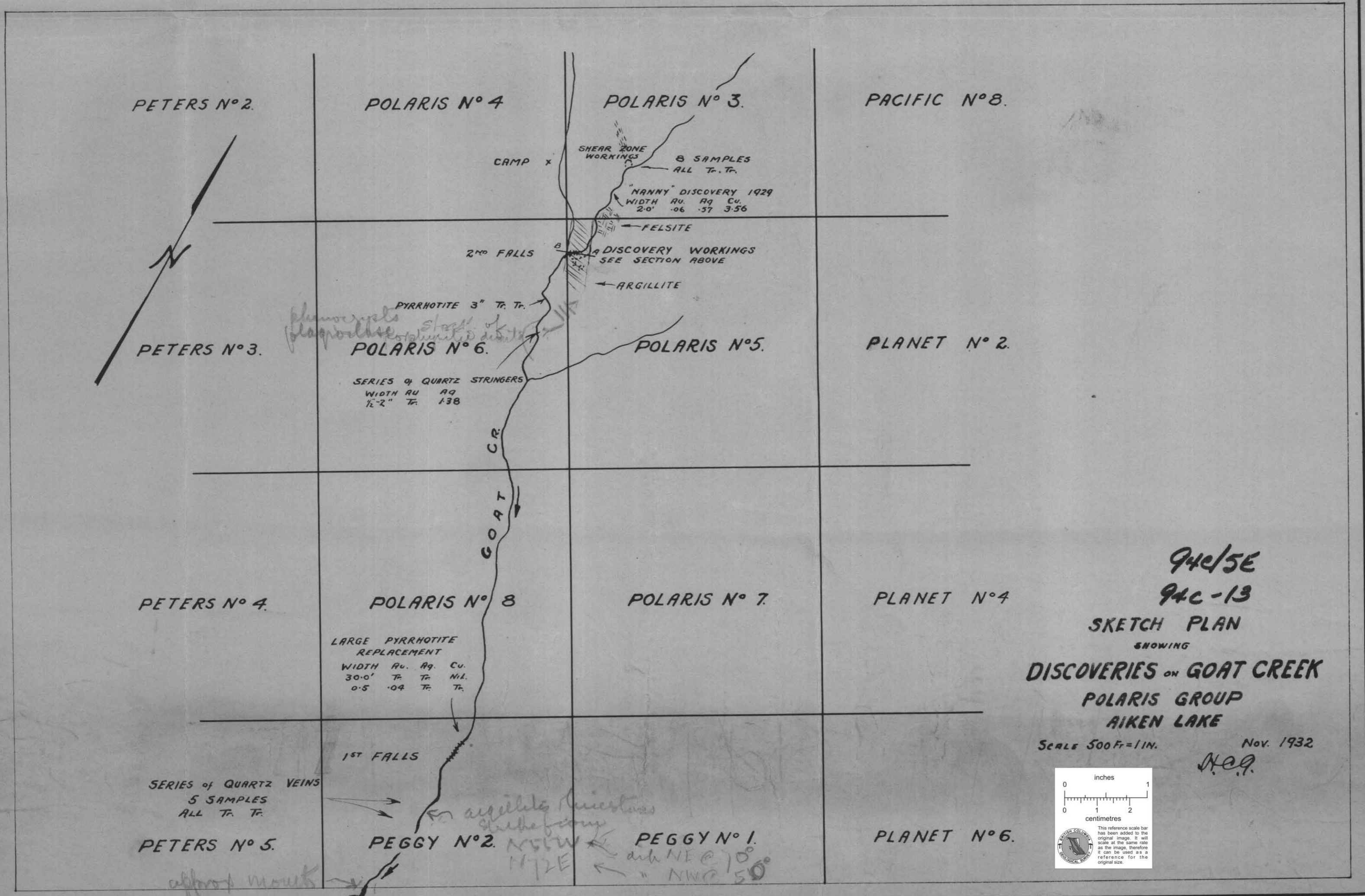


E ————— W


NOTE
ORDER OF ASSAYS
NUMBER WIDTH AV. AG.



SECTION
LOOKING SOUTH
OF
DISCOVERY WORKINGS
SHOWING
POSITION OF VEINS WITH ASSAYS
POLARIS N°5 M.C.
FROM SKETCH BY E. BRONLUND
SCALE APPROX. 8 FT = 1 IN. NOV 1932
N.C.P.



94C/5E
94C-13
SKETCH PLAN
SHOWING
DISCOVERIES ON GOAT CREEK
POLARIS GROUP
AIKEN LAKE
SCALE 500 FT = 1 IN. Nov. 1932
N.C.P.



016617

DIV. 69