



016589

[Handwritten initials]
[Handwritten signature]
John Baker

Form 12

Securities Act

Date Accepted
For Filing February 16/78

SUPERINTENDENT OF BROKERS
AND
VANCOUVER STOCK EXCHANGE
VANCOUVER CURB EXCHANGE

STATEMENT OF MATERIAL FACTS



Name of Exchange

VANCOUVER STOCK EXCHANGE

Name of Issuer

SUSIE GOLD MINES LTD.

Address of Head Office of Issuer

502 - 409 GRANVILLE STREET, VANCOUVER, BRITISH COLUMBIA

Address of Registered Office of Issuer

3000 - 1055 WEST GEORGIA STREET, VANCOUVER, BRITISH COLUMBIA

Address of Records Office (Section 38 - Companies Act)

3000 - 1055 WEST GEORGIA STREET, VANCOUVER, BRITISH COLUMBIA

Name & address of Registrar & Transfer Agent
for Issuer's shares in British Columbia.

YORKSHIRE TRUST COMPANY
900 WEST PENDER STREET
VANCOUVER, BRITISH COLUMBIA

Neither the Superintendent of Brokers nor the Vancouver Stock Exchange/Vancouver Curb Exchange has in any way passed upon the merits of the securities offered hereunder and any representation to the contrary is an offence.

1. DETAILS OF THE CIRCUMSTANCES RELATING TO THE OFFERING OF SECURITIES.

NEW OFFERING:

Susie Gold Mines Ltd. (hereinafter called the "Issuer") hereby offers for sale to the public, through the facilities of the Vancouver Stock Exchange, up to 150,000 shares of the Company on a best-efforts basis at a price of not less than \$1.05 per share. The offering is being made pursuant to an agreement dated January 27, 1978 with Canarim Investment Corporation Ltd. (hereinafter called "Canarim") of Suite 1350 - 409 Granville Street, Vancouver, British Columbia, V6C 2J5, pursuant to which Canarim shall receive an aggregate fee of \$500.00 payable upon the effective date of this Statement of Material Facts and 6% of the gross sales at the time the shares are sold. The said agreement provides that the offering shall remain outstanding for 30 business days from the effective date of this Statement of Material Facts. In the event that all of the said 150,000 shares are sold, Canarim will receive an additional 1-1/2% of the gross sales, less the fee of \$500.00 on completion of the sales of all the said shares. The net proceeds after payment of commissions to the Company in the event all of the shares are sold at the minimum price per share will be \$145,687.50.

Directors and insiders of the Issuer may purchase shares from this offering. Canarim may, subject to the By-laws of the said Exchange, buy and sell shares of the Issuer for the purpose of maintaining an orderly market and to assist in the distribution of the offered shares during the period that the shares to be sold hereunder are being distributed to the public in British Columbia, and may be considered the market makers during that period. The market maker has no shares of the Issuer under its control.

No payments in cash, securities or other consideration are being made or are to be made, to a promoter, finder or any other person or company in connection with the proposed offering.

The range of market price for the shares of the Issuer and the volume of sales for each of the four weeks immediately preceding the effective date of this Statement of Material Facts, on the Vancouver Stock Exchange, is as follows:

<u>WEEK</u>	<u>MARKET RANGE</u>	<u>VOLUME</u>
ending January 20, 1978	1.10 - 1.42	115,500
ending January 28, 1978	1.12 - 1.40	49,340
ending February 3, 1978	1.19 - 1.37	43,700
ending February 10, 1978	1.20 - 1.32	26,000

The following beneficially own, director or indirectly, in excess of 5% of each class of issued shares of Canarim:

<u>NAME AND ADDRESS</u>	<u>NO. AND CLASS OF SHARES</u>	<u>PERCENTAGE</u>
Alfred E. Turton 1 Lakeview Square Winnipeg, Manitoba	24,119	54%
The MacLachlin Investments Corporation Sole Shareholder: Peter M. Brown 13th Floor 409 Granville Street Vancouver, B.C.	15,212	34%
Brian D. Harwood 13th Floor 409 Granville Street Vancouver, B.C.	5,625	12%

The Directors, Officers and insiders of the Issuer own as a group, directly or indirectly, 1,003,534 shares representing 40.27% of the presently issued shares of the Issuer.

2. PARTICULARS CONTRIBUTING TO THE SPECULATIVE NATURE OF THE SECURITIES BEING OFFERED

The mineral properties of the Issuer on which the proceeds from the sale of securities offered by this Statement of Material Facts are to be spent are without a known body of commercial ore and the proposed program is an exploratory search for ore.

The shares of the Issuer must be considered speculative securities because the Issuer's mining properties are in the exploration and development stage.

No survey has been made of the Issuer's located mineral claims and, therefore, in accordance with the mining laws of the jurisdiction in which such claims are situate, their existence and area could be in doubt.

3. DETAILS OF ANY MATERIAL CHANGES OR PROPOSED MATERIAL CHANGES IN THE AFFAIRS OF THE ISSUER

With the approval of the Vancouver Stock Exchange and the Superintendent of Brokers a 10% pro rata escrow release of the Issuer's share was granted as follows:

Douglas Bishop Stelling	50,000
D'Arcy James Morrow	1,000
Richard W. Hughes	24,000

Subsequent to the said 10% escrow release the holders of the balance of 675,000 escrow shares donated those shares to the Issuer and with the approval of the Vancouver Stock Exchange and Superintendent of Brokers the Issuer transferred the 675,000 escrow shares to Douglas Bishop Stelling in consideration for the Sheila Mineral Claims, Omenica Mining Division, Province of British Columbia.

The Issuer has made application with the Alberta Stock Exchange for a listing of its shares on that Exchange. The results of this application are pending.

4. ESTIMATED NET PROCEEDS OF THE ISSUER ARE TO BE SPENT

In the event that the entire estimated net proceeds from the sale of securities offered by this Statement of Material Facts are not raised, the priorities for the expenditure of funds will be as follows:

1. (a) To provide further working capital for the following as recommended in the Engineering Report of W.G. Smitheringale and Associates Ltd. dated October 31, 1977:

road and bridge building; * approximately 3 miles of road at \$8,000.00/mile. This will be a 4x4 road to provide access to the Carie anomaly viz., Carie claims 1-4 (see attached map), where drilling December, 1977 in holes #1 and #2 intersected 89 feet and 100 feet respectively of continuous mineralization as reported in newsletter #13. Hole #1 intersected 6 feet of 4.49% Pb-Zn and 1.06 oz./ton Ag, and because of these results and the geophysical results from the summer of 1977, it was felt by the directors that extensive NQ drilling was warranted on the Carie anomaly.

road and bridge*	\$ 35,187.50
camp construction	2,000.00
equipment rental (4x4 etc.)	1,500.00
diamond drilling supervision	3,000.00
core logging	2,000.00
assaying	2,000.00
	<hr/>
	\$ 45,687.50

* a bid has been received from Nelson Equipment Rentals Ltd. for a permanent bridge to cross the Osilinka River at a cost of \$66,000.00 for a 91 foot span.

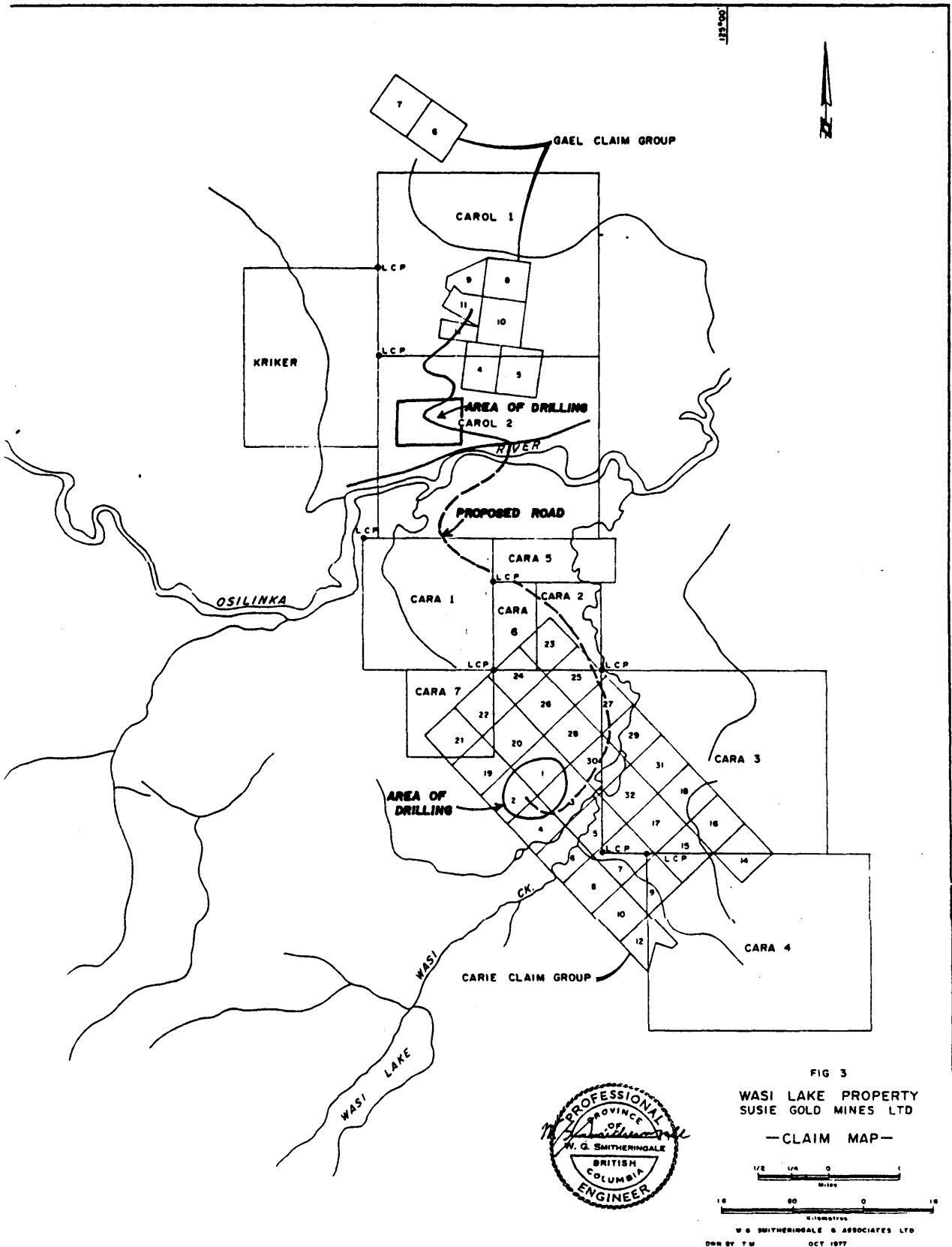



FIG 3

WASIE LAKE PROPERTY
SUSIE GOLD MINES LTD

—CLAIM MAP—



W G SMITHERINGALE & ASSOCIATES LTD
OWN BY T.M. OCT 1977



The Issuer hopes to have two major companies and the Provincial Government contribute towards the cost of the bridge. Susie Gold Mines Ltd. have budgeted \$35,187.50 for a crossing of the Osilinka River. If proceeds realized from the best efforts are greater than \$145,687.50 possibly a greater contribution by the Issuer to the cost of the bridge may be made insuring a good crossing is built.

2. (b) To perform a portion of the diamond drilling recommended in the Engineering Report of W.G. Smitheringale and Associates Ltd. dated October 31, 1977 with updated recommendations dated February 10 , 1978 attached:

drilling on Anomoly #2, Carol 2 claim. This drilling is to take place just south of the old Bevely showings where W.G. Smitheringale, in paragraph 3 of his recommendations has recommended drilling take place.
2000 feet at \$20.00/ft. \$ 40,000.00

drilling on the anomaly #14, Carie 1-4
1500 feet and \$20.00/ft., as recommended in paragraph 4 of the recommendations in the above Engineering Report 30,000.00

contingency 5,000.00

\$ 75,000.00

3. (c) To provide general working capital: \$ 25,000.00

TOTAL NET PROCEEDS: \$ 145,687.50

5. GIVE THE FULL NAME, HOME ADDRESS AND CHIEF OCCUPATION, THE NUMBER OF SHARES OF THE ISSUER BENEFICIALLY OWNED, DIRECTLY OR INDIRECTLY, BY EACH SENIOR OFFICER OR DIRECTOR OF THE ISSUER AND IF EMPLOYED DURING THE PAST FIVE YEARS, THE NAME OF EACH EMPLOYEE

<u>NAME AND ADDRESS</u>	<u>CHIEF OCCUPATION</u>	<u>NUMBER OF SHARES OF ISSUER BENEFICIALLY OWNED</u>
DOUGLAS BISHOP STELLING Germansen Landing British Columbia PRESIDENT/DIRECTOR	Prospector	675,000 escrow shares
		112,001 free shares

D'ARCY JAMES MORROW 2004 Larson Road North Vancouver, B.C. SECRETARY/DIRECTOR	Consulting Engineer	72,033
GEORGE GAMBLE Gamble Ranch P.O. Box 345 Oakville, California DIRECTOR	Rancher	75,000
JOHN PAUL STEVENSON Manson Creek, B.C. DIRECTOR	Prospector Self-employed Mining contractor	69,500

6. PARTICULARS OF THE CORPORATE STANDING OF THE ISSUER

The Issuer was incorporated in British Columbia on March 18, 1975 by Memorandum and Articles.

The last annual report was filed with the Registrar of Companies of British Columbia on March 18, 1977. All filing required to be made by the Issuer under the Securities Act and Companies Act of British Columbia are up to date.

The latest audited financial statements of the Issuer were dated February 28, 1977 and the latest unaudited statements are as of December 31, 1977. The last Annual General Meeting of Shareholders of the Issuer was held on August 31, 1977. All registered shareholders were mailed on August 9, 1977 a copy of the February 28, 1977 audited financial statements.

There is no business which the Company is restricted from carrying on except as set forth in Section 23(2) of the Companies Act of British Columbia.

7. THE AUTHORIZED AND ISSUED SHARE CAPITAL OF THE ISSUER

The authorized capital of the Issuer consists of 10,000,000 common shares without par value, of which 2,492,002 shares have been issued as fully paid.

8. PRICES AT WHICH SECURITIES OF THE ISSUER HAVE BEEN ISSUED DURING THE LAST YEAR

192,000 shares of the Issuer were sold on January 4, 1977 at a price of 20¢ per share and 8,000 shares of the Issuer were sold on January 12, 1977 for a price of 21¢ per share pursuant to an Agency Agreement between the Issuer and Midland Doherty Ltd. of 11th Floor, 595 Burrard Street, Vancouver, British Columbia.

On July 29, 1977 300,000 shares of the Issuer were sold to Canarim at a price of 15¢ per share pursuant to an Underwriting Agreement between the Issuer and Canarim dated July 22, 1977. The said Underwriting Agreement contained an option to purchase a further 100,000 shares of the Issuer pursuant to which option Canarim purchased on August 24, 1977 100,000 shares of the Issuer at a price of 20¢ per share.

Pursuant to a Statement of Material Facts dated September 26, 1977, 250,000 shares of the Issuer were sold at various prices between .88¢ and \$2.50.

Pursuant to a resolution of the Directors of the Issuer in writing dated May 5, 1977 shares of the Issuer with a deemed value as of that date of 15¢ per share were issued for property on August 15, 1977 pursuant to an Agreement dated January 27, 1976 between the Issuer, Frank A. Lang and J. Paul Stevenson as follows:

Frank A. Lang	37,500
1575 Rena Crescent	
West Vancouver, B.C.	
J. Paul Stevenson	37,500
Manson Creek, B.C.	

Further pursuant to the said resolution, shares of the Issuer with a deemed value as of May 5, 1977 of 15¢ per share were issued pursuant to an agreement dated March 18, 1976 between the Issuer, Dauntless Developments Ltd. and J. Paul Stevenson as follows:

Dauntless Developments Ltd.	25,000
1575 Rena Crescent	
West Vancouver, B.C.	
(Sole Shareholder: Mr. Frank A. Lang)	
J. Paul Stevenson	25,000
Manson Creek, B.C.	

9. PARTICULARS OF ANY BONDS, DEBENTURES, NOTES, MORTGAGES, CHARGES, LIENS OR HYPOTHECATIONS OF THE ISSUER

None.

10. PARTICULARS OF IMPORTANT PROPERTIES PRESENTLY OWNED, LEASED, HELD UNDER OPTION OR OPERATED BY THE ISSUER OR ANY SUBSIDIARY THEREOF OR PROPOSED TO BE OWNED, LEASED, HELD UNDER OPTION OR OPERATED BY THE ISSUER OR ANY SUBSIDIARY THEREOF

(a) SUSIE CLAIMS - Omenica Mining Division, British Columbia

The Issuer owns a 100% interest in mineral claims Susie #1 - #6, record numbers 113402 - 113407, inclusive, Susie #8, record number 113409, Susie #7, record number 121912, Susie #19, record number 121914, and Susie #21 - #23 inclusive, record numbers 121916 - 121918

inclusive, situated in the Omenica Mining Division of the Province of British Columbia.

Up to February 28, 1977, the Issuer conducted 4,000 feet of trenching, 35 channel samples, and 100 chip samples as well as detailed mapping, at a total cost of \$32,428.53.

The results of the above work showed that the gold mineralization was too pod-shaped and discontinuous to warrant further work because tonnage production would be substantially reduced.

(b) SUE, SARA EAST and SARA WEST - Omenica Mining Division, British Columbia

The Issuer owns a 100% interest in mineral claims Sara East, record number 135, and Sara West, record number 136, and Sue, record number 55, comprising of a total of 48 units situated in the Omineca Mining Division of the Province of British Columbia.

Pursuant to the engineering report of R. Potter dated September 20, 1976, the Company has conducted a program of prospecting, geochemical sampling, soil sampling, and electromagnetic surveying (V.L.F.) as well as additional staking at a total cost up to December 31, 1977 of \$25,675.91. The results of the electromagnetic survey show a conductive source at depth, but the nature of it has not been determined. The results of the other work, above, showed that a coincident copper, zinc and molybdenum soil anomaly has been outlined and both massive copper pyrrhotite and copper-molybdenum porphyry mineralization has been found. The Roxanne claims are staked adjacent to the Sue, Sara East and Sara West claims to cover the extension of the geochemical anomalies. IP survey as well as follow-up diamond drilling has been recommended at an approximate cost of \$60,000.00 in the Engineering Report of R. Potter dated September 20, 1976.

(c) CARIE CLAIMS - Omenica Mining Division, British Columbia

The issuer owns 100% interest in the Carie group of mineral claims, Carie #1 - #4, record numbers 130960 - 130963, inclusive, Carie #5 - #10, record numbers 132742 - 132747, inclusive, Carie #12, record number 132749, Carie #14 - #18, record numbers 132751 - 132755, inclusive, Carie #19 - #32, record numbers 133623 - 133636, inclusive, Cara #1, record number 501 (9 units), Cara #2, record number 502 (4 units), Cara #3, record number 503 (20 units), Cara #4, record number 504 (20 units) in the Omenica Mining Division of the Province of British Columbia.

Up to December 31, 1977, a program of prospecting, geological mapping and soil sampling has been completed as well as a gravity survey.

The results of the above work showed a coincident lead-zinc soil anomaly and gravity anomaly and a \$96,910. work program has been recommended by R. Potter in his Engineering Report dated October 17, 1976 which includes further geophysical and diamond drilling.

(d) BEVELY CLAIMS - Omenica Mining Division, British Columbia

The Issuer has, by the terms of an agreement dated as of the 26th day of January, 1977, entered into with Ralph Hall, Prospector, 1595 Sheridan Avenue, Victoria, British Columbia, acquired a working option exercisable until and including December 31, 1977 to have the sole and exclusive right and option with respect to the following mineral claims:

<u>Name of Claim</u>	<u>Record Number</u>
Carol 1	505
Carol 2	506
Gael 4	126009
Gael 5	126010
Gael 6	128332
Gael 7	128333
Gael 8	129538
Gael 9	129539
Gael 10	129767
Gael 11	129768

all in the Omenica Mining Division, Province of British Columbia.

The Bevely and Carie properties are regarded as one property and the Issuer is working them as such.

Since July 29, 1977, the above Bevely and Carie claims have been covered by gravity, IP and some electro-magnetic surveying and diamond drilling. The results of the geophysical work showed approximately 10 anomalous zones which are diamond drilling targets and were the result of 9 line kilometers, some V.L.F. electromagnetic surveying, 70 line kilometers of induced polarization, and 92 line kilometers of gravity surveying.

Diamond drilling was carried out in two phases. Phase one incorporated the use of a lightweight Winkie drill to test anomalous areas, and if results warranted, phase two employed a large NQ drill. A total of 983 meters of drilling has been completed to date and the drill program continues.

Approximately \$17,000 was expended on the old Bevely showing, anomaly #1, \$17,000 on anomaly #14, of Carie claims and a balance of \$72,838.00 was expended on anomaly #2, Carol #2 claim.

The project is not based on a claim development but on a belt development that covers the Bevely and Carie claims.

Up to December 31, 1977 a total of \$325,668.17 has been spent on the Carie and Bevely claims.

Further diamond drilling, core logging, core sampling, geological mapping, topographical mapping, complete reconnaissance, IP and gravity surveys, electromagnetic surveys over IP-gravity anomalies, detailed IP surveys, and a camp construction program have been recommended in the engineering report of R. Jury dated January 5, 1977 and in that of W.G. Smitheringale dated October 31, 1977.

11. PARTICULARS OF THE COST OF PROPERTIES ACQUIRED BY THE ISSUER OR ANY SUBSIDIARY THEREOF WITHIN THE PAST THREE YEARS OR PROPOSED TO BE ACQUIRED BY THE ISSUER OR ANY SUBSIDIARY THEREOF

(a) SUSIE CLAIMS - Omenica Mining Division, British Columbia

By agreement dated 27 March 1975, the Issuer acquired from Douglas B. Stelling, of Germansen Landing, British Columbia, Susie #1 - #6, #8, #17, #19 and #21 - #23 mineral claims, record numbers 113402 - 113407, inclusive, 113409, 121912, 121914, and 121916 - 121918, inclusive, in the Omenica Mining Division of the Province of British Columbia, in consideration of \$7,500.00 cash and for 750,000 shares in the capital of the Issuer allotted and issued as follows:

Douglas B. Stelling	500,000 shares
Nautilus Ventures Ltd.	240,000 shares
D'Arcy Morrow	10,000 shares

The owner of all of the issued and outstanding shares of Nautilus Ventures Ltd., is Mr. Richard W. Hughes, of 2484 Ottawa Avenue, West Vancouver, British Columbia, a former Director of the Issuer.

Douglas B. Stelling is a Director and the President and Promoter of the Issuer.

(b) SUE, SARA EAST and SARA WEST - Omenica Mining Division, British Columbia

By agreement dated 27 January 1976, between the Issuer and Frank A. Lang, of 1575 Rena Crescent, West Vancouver, British Columbia, and J. Paul Stevenson, of Manson Creek, British Columbia, the Issuer acquired the Sue, Sara East and Sara West groups of mineral claims in the Omenica Mining Division of the Province of British Columbia, in consideration for \$7,500 and the allotment and issuance of 200,000 shares in the capital of the Issuer.

The purchase price is payable as follows:

- (i) \$5,000 upon the approval of the Vancouver Curb Exchange of the purchase and sale contemplated by

this agreement ("the approval date"); (paid)

- (ii) 75,000 shares within 90 days from the approval date; (issued)
- (iii) \$2,500 within 150 days from the approval date; (paid)
- (iv) 75,000 shares within 180 days from the approval date;
- (v) 50,000 shares within 270 days from the approval date.

The remaining 125,000 shares to be allotted and issued pursuant to the agreement will be allotted subject to the Issuer's filing engineering reports acceptable to the Vancouver Curb Exchange.

(c) CARIE CLAIMS - Omenica Mining Division, British Columbia

By agreement dated 18 March, 1976 between the Issuer and Dauntless Developments Ltd., of #202-900 West Pender Street, Vancouver, British Columbia, as to 50%, and J. Paul Stevenson, of Manson Creek, British Columbia, as to 50%, the Issuer acquired the Carie group of mineral claims, in the Omenica Mining Division of the Province of British Columbia, in consideration for \$7,500 and the allotment and issuance of 200,000 shares in the capital of the Issuer.

The purchase price is payable as follows:

- (i) \$5,000 upon the approval of the Vancouver Curb Exchange of the purchase and sale contemplated by this agreement ("the approval date"); (paid)
- (ii) 50,000 shares within 90 days from the approval date; (issued)
- (iii) \$2,500 within 180 days from the approval date; (paid)
- (iv) 50,000 shares within 180 days from the approval date;
- (v) 50,000 shares within 270 days from the approval date;
- (vi) 50,000 shares within 360 days from the approval date.

The remaining 150,000 shares to be allotted and issued pursuant to the agreement will be allotted subject to the Issuer's filing engineering reports acceptable to the Vancouver Curb Exchange.

All of the issued and outstanding shares of Dauntless Developments Ltd. are owned by Mr. Frank A. Lang of 1575 Rena Crescent, West Vancouver, British Columbia.

(d) BEVELY CLAIMS - Omenica Mining Division, British Columbia

Pursuant to an agreement dated the 26th day of January, 1977, between Ralph Hall, Prospector, 1595 Sheridan Avenue, Victoria, British Columbia and the Issuer, the Issuer acquired a working option from the effective date of the agreement to and including December 31, 1979, covering the following mineral claims:

<u>Name of Claim</u>	<u>Record Number</u>
Carol 1	505
Carol 2	506
Gael 4	126009
Gael 5	126010
Gael 6	128332
Gael 7	128333
Gael 8	129538
Gael 9	129539
Gael 10	129767
Gael 11	129768

In order to acquire the working option of the said claims, the Issuer is required to pay to Ralph Hall an amount of \$5,000 which has been paid on the effective date of the said agreement. Further payments by the Issuer to Ralph Hall are as follows:

December 31, 1977	\$5,000 (paid)
December 31, 1978	\$7,000
December 31, 1979	\$8,000

The said agreement provides the Issuer with the sole and exclusive right and option to:

- (1) Enter upon the mineral claims;
- (2) have exclusive and quiet possession thereof;
- (3) to do such prospecting, exploration, development or other mining work thereon and thereunder as Susie in its sole discretion may consider advisable;
- (4) bring upon and erect upon the mineral claims such buildings, plant, machinery and equipment as Susie may deem advisable; and remove from the mineral claims and sell or otherwise dispose of ores, concentrates, metals and other mineral products produced from the mineral claims, but only for the purpose of testing.

The said agreement further provides that upon making the final of the said payments, the Issuer will have acquired from Ralph Hall 100% right, title and interest

in the mineral claims, free and clear of all encumbrances, save and except that the Issuer shall pay to Ralph Hall 1% of the net smelter returns up to, but not exceeding, a total amount of \$250,000.

The said agreement further provides that the Issuer shall have the right and option, exercisable at any time prior to December 31, 1985, to discharge its obligations to pay 1% of net smelter returns to Ralph Hall by paying to Ralph Hall the amount of \$250,000.

- (e) Pursuant to an agreement dated as of the 6th day of December, 1977 between Douglas B. Stelling and Susie Gold Mines Ltd., the Company acquired the Sheila group of mineral claims, Sheila East and Sheila West, record numbers 584, 585, Omineca Mining Division, Province of British Columbia, in consideration of \$7,500 (Douglas B. Stelling's staking costs) and the transfer to Douglas B. Stelling of 675,000 escrowed shares in the capital of the Company.
 - (f) The Kriker Mineral Claims record no. 755, Omineca Mining Division mineral claims are recorded in the name of the Issuer.
 - (g) The Roxanne mineral claim record no. 431 Omineca Mining Division has been transferred to the Issuer but since a survey is pending this has not yet been recorded in the name of the Company.
 - (h) The MBI claims record no. 821, and MB2 claims record no. 822 Omineca Mining Division have been transferred to the Issuer at a cost of \$1.00 from Mauro Barretta who staked them on behalf of the Issuer. The staking costs charged to the company were \$1,946.64.
12. THE NAME AND ADDRESS OF ANY PERSON OR COMPANY WHO OR THAT IS OR HAS BEEN A PROMOTER OF THE ISSUER WITHIN THE PRECEDING TWO YEARS AND THE NATURE AND AMOUNT OF ANYTHING OF VALUE RECEIVED OR TO BE RECEIVED FROM THE ISSUER

Douglas B. Stelling, of Germansen Landing, British Columbia, may be considered the Promoter of the Issuer, but he has received nothing of value for so acting.

Douglas B. Stelling did receive 500,000 shares of the Issuer and \$7,500.00 for the Susie mineral claims. With the approval of the regulatory bodies, a 10% escrow release was granted and subsequent thereto Douglas B. Stelling donated the balance of his escrow to the Issuer. For the Sheila mineral claims, Douglas B. Stelling has received \$7,500.00 in respect of staking costs and 675,000 escrow shares in the capital of the Issuer.

Richard W. Hughes of 2884 Ottawa Avenue, West Vancouver, British Columbia, was a Promoter of the Issuer and assisted in issuing the initial 300,000 primary shares in 1975. He continued in that capacity until the fall of

1976. In consideration for so acting, Richard W. Hughes had issued to Nautilus Ventures Ltd., a company in which he is a sole shareholder, 240,000 shares of the Issuer. The Vancouver Stock Exchange and the Superintendent of Brokers approved a 10% escrow release and subsequent thereto Nautilus Ventures Ltd. donated the balance of their escrow shares to the Company.

J. Paul Stevenson of Manson Creek, British Columbia is a Promoter of the Issuer in that pursuant to an agreement dated February 27, 1976, between the Issuer and Frank A. Lang, and J. Paul Stevenson, the Issuer acquired the Sue, Sara East, and Sara West claims. According to the terms of the said agreement, J. Paul Stevenson has received \$5,500 in cash and 37,500 shares of the Issuer in respect of the Sue, Sara East and Sara West claims.

The Issuer pursuant to an agreement dated March 18, 1976 between the Issuer, Dauntless Developments Ltd. and J. Paul Stevenson acquired the Carie claims. J. Paul Stevenson received \$5,000 in cash and has received 25,000 shares of the Issuer in respect of the Carie claims.

13. THE NUMBER OF THE SHARES OF THE ISSUER HELD IN ESCROW OR IN POOL AND A BRIEF STATEMENT OF THE TERMS OF THE ESCROW OR POOLING AGREEMENTS

There are 675,000 shares of the Issuer held in escrow by the Yorkshire Trust Company, 900 West Pender Street, Vancouver, British Columbia, subject to release only with the written consent of the Vancouver Stock Exchange and the Superintendent of Brokers.

14. THE NUMBER OF EQUITY SHARES OF THE ISSUER OWNED BENEFICIALLY, DIRECTLY OR INDIRECTLY, BY EACH PERSON OR COMPANY WHO OWNS, OR IS KNOWN BY THE SIGNATORIES HERETO TO OWN BENEFICIALLY, DIRECTLY OR INDIRECTLY, MORE THAN 10% OF THE EQUITY SHARES OF THE ISSUER

The following information is provided as of

<u>NAME AND ADDRESS</u>	<u>NUMBER OF SHARES</u>
Douglas Bishop Stelling Germansen Landing British Columbia	675,000

15. A BRIEF STATEMENT OF ANY LEGAL PROCEEDINGS TO WHICH THE ISSUER OR ANY OF ITS SUBSIDIARIES IS A PARTY TO OR WHOSE PROPERTY IS THE SUBJECT OF SUCH PROCEEDINGS

None.

16. THE AGGREGATE DIRECT OR INDIRECT REMUNERATION PAID OR PAYABLE BY THE ISSUER AND ITS SUBSIDIARIES DURING THE PAST YEAR TO INSIDERS OF THE ISSUER

Up to December 31, 1977 for exploration services, Stellac Ltd., a company wholly owned by Douglas B. Stelling, a Director of the Issuer, received \$4,339.

Before J. Paul Stevenson became a Director of the Issuer, Far Out Enterprises, a partnership in which J. Paul Stevenson is an equal partner, received \$6,975 and J. Paul Stevenson personally received \$10,500, both amounts in respect of mineral claims sold to the Company pursuant to Agreements of March 18, 1976 and January 27, 1976.

17. BRIEF PARTICULARS OF ALL OPTIONS TO PURCHASE SECURITIES OF THE ISSUER UNLESS OTHERWISE DISCLOSED HEREUNDER

None.

18. THE DATES OF AND PARTIES TO AND THE GENERAL NATURE OF EVERY MATERIAL CONTRACT ENTERED INTO BY THE ISSUER OR ANY SUBSIDIARY WITHIN THE PRECEDING TWO YEARS WHICH IS STILL IN EFFECT AND NOT PREVIOUSLY DISCLOSED HEREIN

None.

19. PARTICULARS OF ANY OTHER MATERIAL FACTS RELATING TO THE SECURITIES BEING OFFERED AND NOT DISCLOSED UNDER ANY OTHER ITEM

None.

All material contracts of the Issuer may be viewed at the Issuer's registered office at 3000-1055 West Georgia Street, Vancouver, British Columbia.

GEOLOGICAL REPORT

on the

WASI LAKE LEAD-ZINC-SILVER PROPERTY

(KRIKER, CAROL, GAEL, CARA AND CARIE CLAIM GROUPS)

OMINECA MINING DIVISION
BRITISH COLUMBIA

Prepared for

SUSIE GOLD MINES LTD.

by

W.G. Smitheringale & Associates Ltd.

October 31, 1977.

TABLE OF CONTENTS

	Page
INTRODUCTION	1
LOCATION, ACCESS AND TOPOGRAPHY	1
PROPERTY AND TITLE	3
HISTORY	3
REGIONAL GEOLOGY	6
GEOLOGY OF THE WASI LAKE PROPERTY	8
MINERALIZATION	9
PREVIOUS EXPLORATION	9
EXPLORATION BY SUSIE GOLD MINES LTD.	11
CONCLUSIONS	15
RECOMMENDATIONS	16
CERTIFICATION	18
BIBLIOGRAPHY	19

APPENDICES

APPENDIX I	Claim List, Wasi Lake Property ...	21
APPENDIX II	Assay Certificates for Drill Hole Samples	24
APPENDIX III	Summary of 1977 Geophysical Program	28

LIST OF TABLES

TABLE 1	Summary of Best Drill Hole Intersections	13
---------	---	----

LIST OF FIGURES

		Page
Figure 1.	Location of Wasi Lake Property	2
Figure 2.	Wasi Lake Property Regional geology ...	5
Figure 3.	Claim Map of Wasi Lake Property	in pocket
Figure 4.	Exploration Map of Wasi Lake Property	in pocket

INTRODUCTION

At the request of Mr. J. Paul Stevenson, Director, Susie Gold Mines Ltd., the writer examined the Wasi Lake lead-zinc-silver property on October 13 and 14, 1977. On October 15 and 16 several showings similar to those on the Wasi Lake property, but lying 15km to 35km to the southeast, that had come to the attention of Susie Gold Mines were examined. The following report is based on observations the writer made during this trip and on material in unpublished company reports in the files of Susie Gold Mines Ltd. and on published reports by the B.C. Department of Mines and Petroleum Resources and by the Geological Survey of Canada.

LOCATION, ACCESS AND TOPOGRAPHY

The Wasi Lake property is located in the Omineca Mining Division of Northern British Columbia and is centered at Lat. $56^{\circ}03'N$, Long. $125^{\circ}02'W$ (Fig. 1) It lies north of Wasi Lake and straddles Wasi Creek and Osilinka River (NTS Map Sheets 94C/2W, 3E Fig. 2). The northern part of the property, which includes the old Beveley showings and number 2 anomaly, is accessible by bush road from a point on the Aiken Lake road about 85km from Germansen Landing. Osilinka River must be forded to gain access to the southern part of the property.

The terrain consists of steep hillsides and swampy valleys. The elevation of Osilinka River where it crosses the property is about 2,700 feet, and the elevation of the upper parts of the property north and south of the river are about 5,000 feet. Outcrop is scarce except in cliff areas, although old exploration trenches on the Beveley showing provide numerous exposures in that area.

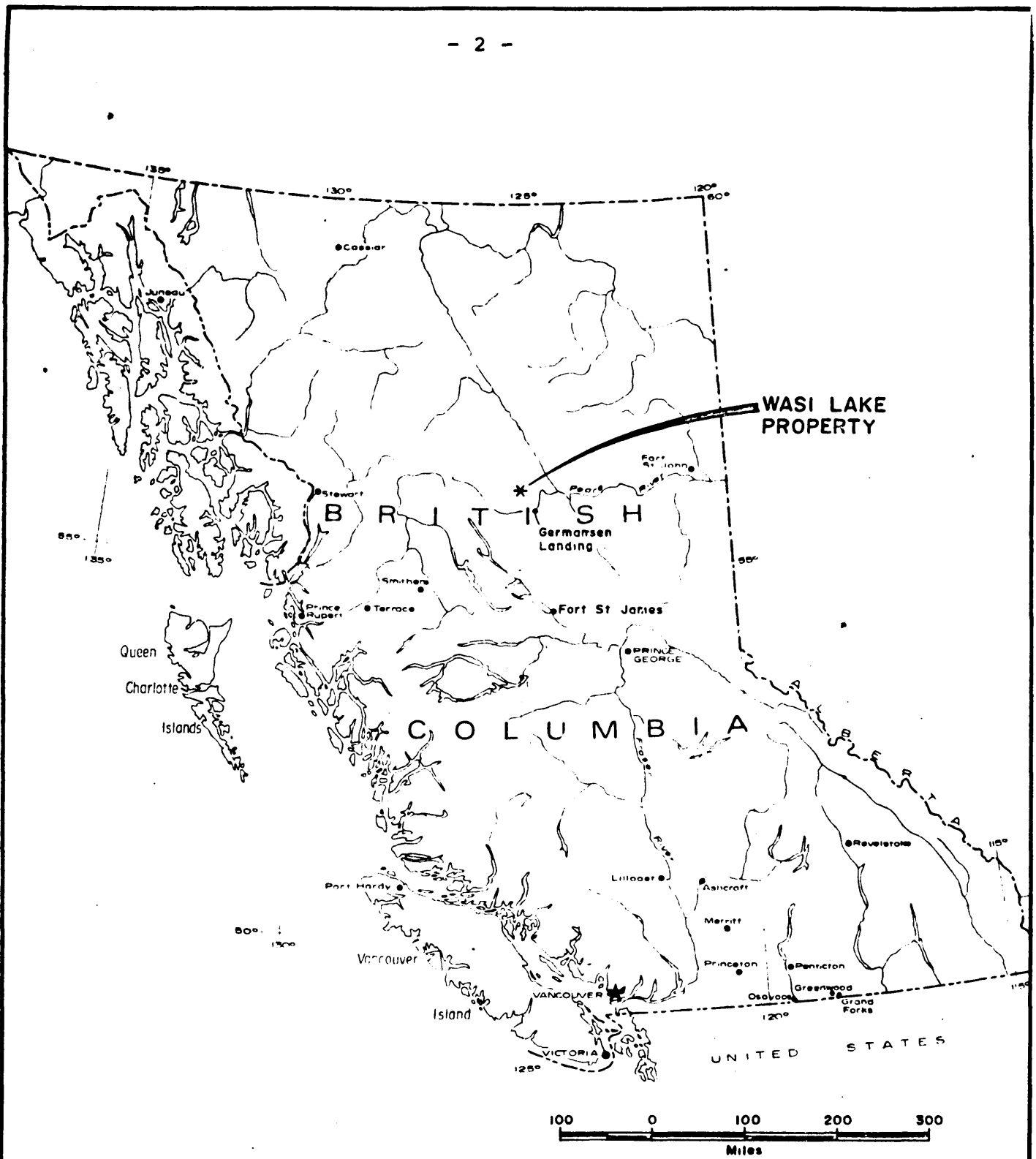


FIG. 1
LOCATION OF
WASI LAKE PROPERTY
SUSIE GOLD MINES LTD.
W. G. SMITHERINGALE & ASSOCIATES LTD.
SCALE
kilometres 100 0 100 200 300 400 500 kilometres

PROPERTY AND TITLE

The property consists of the Kriker, the Carol #1 and #2 and the Cara #1 to #7 claims, all staked on the 'modified grid system', and of the Carie group (30 claims) and Gael group (8 claims) staked on the 'old' system (Fig. 3). A list of the claims and pertinent data appears in Appendix #1.

The Gael claims are under option from Ralph Hall, prospector, of Victoria, B.C., to Susie Gold Mines until December 31, 1979. The remainder of the claims are owned 100% by Susie Gold Mines.

A minor discrepancy exists between the position of the Carie claim group as shown on Figure 3, which is drawn according to information supplied by Susie Gold Mines Ltd., and the position of the group as shown on the B.C. Dept of Mines and Petroleum Resources claim map 94C/3E(M). The discrepancy is not important insofar as the general boundaries of the property are concerned, and the writer is satisfied that all the showings and exploration work described in this report as being on the Wasi Lake property are, in fact, within the property boundaries.

HISTORY

The history of the area prior to 1952 is outlined by McCammon (1952).

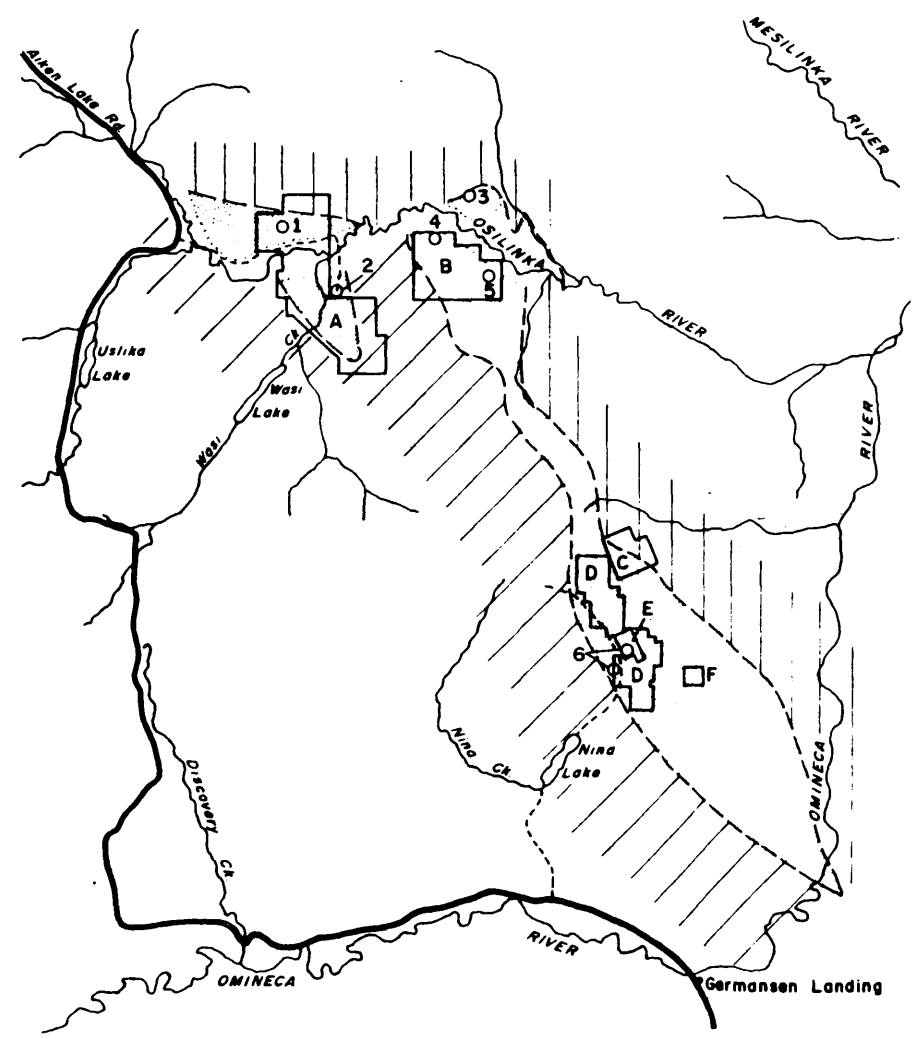
The first claims recorded in the belt of carbonate rocks that extends 50km southeastward from the Gael claims where the Childhood Dream and Weber groups which were recorded in 1930. Systematic prospecting in the area by Consolidated Mining & Smelting Company began in 1927 and resulted in the staking of the Beveley group in 1946. Independent

prospectors located the Davies group in 1946, the Gordon group in 1950 and the Vernon group in 1951. Exploration in the carbonate belt was sporadic during the 1950's and 1960's, but about 1973 interest in the belt was renewed and resulted in the acquisition of claims by Pechiney Development Ltd., Placer Development Ltd., Cominco Ltd., Serem Ltd., Imperial Oil Ltd., and others (Fig. 2).




The Gael, Carol and Carie claims are located over the old Beveley and Weber claim groups. Consolidated Mining & Smelting Company, the original owners of the Beveley group, conducted extensive exploration between 1947 and 1951. The claims were allowed to lapse in 1962 and in 1966 a syndicate that included Alexander Leggatt, the C.M.&S. prospector who discovered the property, was formed and exposed several additional zones of mineralization with a bulldozer. In 1967 the property was optioned to Donna Mines Ltd. which constructed the access road to the property and did considerable exploration during the following two years. Although widespread mineralization was exposed by the C.M.&S. and Donna Mines programs, interest by Donna Mines waned and the option was dropped. Mr. Ralph Hall, one the partners in the Leggatt syndicate, subsequently acquired ownership of the property.

The old Weber property was restaked in 1972 by Centura Mines Ltd. as the Cona claim group, but no assessment work was recorded and the claims lapsed.

Susie Gold Mines Ltd. acquired property in the Wasi Lake area through the efforts of Mr. Douglas Stelling, president of Susie Gold Mines, and Mr. J. Paul Stevenson, a director of Susie Gold Mines. Mr. Stelling has been active as a prospector and exploration consultant in the Comineca area since 1969 and he has conducted exploration in the Wasi Lake-Omineca River carbonate belt since 1973.



LEGEND

-  Ingenika Group (Hedrynian) and Cambrian Sedimentary Rocks.
-  Carbonate Belt Mainly Silurian and Devonian but includes Some Hedrynian Carbonate Rocks.
-  Volcanic and Sedimentary Rocks of Permian (?) and Pennsylvanian Age or Older.

OLD CLAIM GROUP (Approximate)

- 1 Bevely
- 2 Weber
- 3 Childhood Dream
- 4 Devise
- 5 Gordon
- 6 Vernon

PRESENT CLAIMS

- A Susie Gold Mines Ltd.
- B Placer Development Ltd.
- C Sarem Ltd.
- D Cominco Ltd.
- E Jemima Group
- F Imperial Oil Ltd.

FIG. 2
WASIE LAKE PROPERTY
SUSIE GOLD MINES LTD.

— REGIONAL GEOLOGY —



W & SMITHERINGALE & ASSOCIATES LTD

DWN BY T.M. OCT 1977

In the writer's opinion his experience in this belt and the properties controlled by him in this belt that could, through him, be available for purchase or option by Susie Gold Mines Ltd. are factors that will enhance the ability of Susie Gold Mines to continue successful exploration in this area. Mr. Stevenson is an experienced exploration technician and prospector and has worked intermittently in the Omineca belt since 1968. As president of his own exploration contracting company he has conducted exploration and staking in the Wasi Lake-Omineca River carbonate belt on behalf of Mr. Stelling and Susie Gold Mines Ltd.

The Carie claim group was staked in the fall of 1974 by Mr. Stelling on the basis of results from a geochemical stream sediment survey and prospecting that he had conducted earlier in the year. The claim group was sold to Mr. Stevenson who then sold it to Susie Gold Mines in April 1976. This was Susie Gold Mines's first property acquisition in the area. On the advise of Mr. Stevenson Susie Gold Mines directed its interest to the old Beveley claims north of Osilinka River. The Gael claim group was optioned from Mr. Hall in January, 1977, and the Carol #1 and #2 and the Cara #1,2,3 and 4 claims, staked in the fall of 1976 by Messrs. Stevenson and Stelling, were acquired in February 1977. The Kriker and Cara #5,6 and 7 claims were staked by Susie Gold Mines in 1977.

REGIONAL GEOLOGY

The Wasi Lake property lies at the north end of a belt of dominantly carbonate rocks that trends south-southeasterly for 50km to Omineca River (Fig. 2). The rocks consist of massive to thin-bedded limestone and dolomite and black slate, phyllite or schist. Two different units of interbedded carbonate rocks and slate are present in the belt, each of distinctly different age.

The older unit consists of crystalline limestone and dolomite interbedded with slate and phyllite. It is one of the subdivisions of the Ingenika Group and on the basis of archeocyatha it is dated as late Hadrynian or Lower Cambrian. This unit underlies the ridge immediately east of Tenakihi Creek and north of Osilinka River (west of the Kriker claim). The carbonate rocks containing the Childhood Dream showing north of Osilinka River about 12km east of the Beveley showings also belong to this unit.

The Younger unit consists of dolomite and minor limestone and phyllite. It is dated as Silurian (?) or Devonian on the basis of two-holed crinoid columnals. This unit underlies most of the Wasi Lake property as well as much of the carbonate belt southeast of the property.

The Ingenika strata generally strike $N20^{\circ}W$ to $N20^{\circ}E$ and dip 30° to 60° to the west. The Silurian (?) Devonian strata generally strike $N20^{\circ}$ to $60^{\circ}W$ and dip 10° to 40° to the southwest. Both units appear to form simple, westward dipping homoclines, although minor folding has produced local deviations in attitude from the norm. The carbonate belt is faulted against younger strata along its western margin and in places it is faulted against older strata along its eastern margin, however, in other places along its eastern margin both the Ingenika and Silurian (?) Devonian sequences are interpreted as disconformably overlying older rocks. Within the belt both carbonate units are locally faulted. The nature of the contact between the Ingenika and Silurian (?) Devonian units is unknown.

Both carbonate units in the Wasi Lake-Omineca River belt contain zinc or lead-zinc-silver mineralization. In the Silurian (?) Devonian unit this mineralization is of the general Mississippi Valley type.

GEOLOGY OF THE WASI LAKE PROPERTY

In the area of the Beveley showings the main rock types are light to dark grey, fine-grained dolomite, brown ferro-dolomite, grey to black limestone and minor brown to black slate a sericitic phyllite and schist. Dolomite is more abundant than limestone. Rubble breccia and other forms of collapse breccia are common in the dolomite. Breccia fragments are cemented and variably replaced by medium-to fine-grained, light grey dolomite, barite and calcite in varying proportions. In places the fragments have been almost completely replaced, leaving a rock with no identifiable primary features. Outside of the Beveley area outcrops are sparse, except in cliff areas, but the same rock types appear to underlie most of the property.

Slate and phyllite beds are present within the carbonate sequence in places. A major slate and phyllite unit bounds the carbonate sequence to the west. The contact runs the length of the southwest side of the Carie claim block. Where it is exposed the contact is a fault, although regional bedding attitudes suggest the slate unit stratigraphically overlies the carbonate sequence.

Bedding attitudes are variable due to minor folding and also probably due to rotation of large blocks in unrecognized collapse structures. However, the general trend is north-northwesterly with dips subhorizontal to 45° southwestward. The carbonate strata contain gentle flexure folds and a related fracture cleavage striking $N25^{\circ}$ to $30^{\circ}W$ and dipping vertically. Deformation has been more complicated than the carbonate strata indicate, for the less competent shales reflect a polydeformational history. Several faults have been mapped by previous workers (Fig. 4).

MINERALIZATION

Significant mineralization on the Wasi Lake property is confined to dolomite. Galena is the main sulphide but minor sphalerite and pyrite are present. In places the galena is argentiferous. Pyrite is locally abundant in some slates. Galena occurs in both breccia filling and breccia fragments as veinlets, thread-like networks, disseminations and scattered blebs. In places the mineralization follows bedding structures. Galena and barite are commonly, but not everywhere, associated.

The mineral association, the relationship of mineralization to collapse breccia, the textural appearance of the mineralization and the regional setting of the Wasi Lake showings are all characteristic of Mississippi Valley type deposits.

PREVIOUS EXPLORATION

Most of the previous exploration was done on the Beveley showings. Between 1947 and 1951 Consolidated Mining and Smelting Company did about 8,000' of hand trenching, 1,100' of diamond drilling (12 holes), geological mapping and considerable channel sampling and assaying. In 1966 some bulldozer trenching was done by a private syndicate. During 1967 and 1968 Donna Mines Ltd. built an access road from Tenakihi Creek to a base camp at 5,000' elevation, conducted geological and geophysical surveys, completed more than 19,000' of bulldozer and backhoe trenching, drove a 1,000' adit and drilled a 200' percussion hole and 3 diamond drill holes totalling 500' (Garnett, 1973). Thirteen thousand feet of channel samples from the trenches were assayed.

As a result of this work 9 zones of mineralization were outlined (Fig. 4). The writer has not seen the assay results from the CM&S and Donna Mines Ltd. programs. White (1967), who studied the CM&S data, stated "Sampling has been extensively

carried out by Cominco and silver, lead values of favourable grades have been indicated in a wide area over good widths. In one section of trenching, a body of rock 200 by 200 feet, showed assays of approximately 1 oz. silver/ton and around 3% lead. One other section assayed 3.3 oz. silver/ton and 11.4% lead over 25 feet". In a review of the Donna Mines program Bronlund and Tegart (1968) stated "This trenching was in the main confined to the mineralized areas previously known by Cominco's work in 1947 and has done little to extend the picture generally. Much of the trenching was done without proper guidance as to location and direction and has to some extent confused the picture as to true widths and trend of the mineralization. This again makes it difficult and in part impossible to properly evaluate some of the sample results". One must conclude that neither positive nor negative deductions regarding the merit of the property can be made from the results of the Donna Mines program. Check sampling of the old results from sloughed trenches has, in general, returned lower values than the original samples. This is likely due to oxidation and leaching since the trenches were opened.

It is important to note that very little diamond drilling has been done on the property considering the widespread distribution of mineralization and the fact that close spaced drilling is required to explore for irregular shaped deposits such as are characteristic of Mississippi Valley type deposits.

The significance of the previous work is that it exposed discontinuous mineralization over a trace length of about 1,000m, and that in places this material is ore grade. There is a good possibility that the mineralized area has not been adequately explored.

EXPLORATION BY SUSIE GOLD MINES LTD.

During July of 1976 Susie Gold Mines Ltd. conducted geological mapping, soil sampling and a gravity survey on the Carie claim groups. The soil sampling was a continuation of work done in 1975 by Mr. D. Stelling. During the summer of 1977 gravity and induced polarization surveys were conducted over the Carol #1, Carol #2 and Carie claims north of Wasi Creek on a metric grid with lines spaced 150m apart and stations along the lines spaced 50m (Fig. 4). A VLF electromagnetic survey was conducted over certain portions of the grid. In total this work amounted to 80 line miles of gravity, 80 line miles of IP, and 20 line miles of EM surveys⁽¹⁾. The geophysical data is currently being processed.

On the basis of the unprocessed field data from the 1976 and 1977 programs 15 geophysical anomalies and 2 geochemical anomalies have been outlined. Most of the geophysical anomalies are coincident gravity and IP anomalies, although some are gravity anomalies without an IP response. The locations, but not the shapes, of these anomalies are shown on Figure 4. Gravity and IP anomaly number 2 are coincident with a soil lead anomaly, with a recently discovered surface showing of galena in dolomite and with a large area containing scattered mineralized float. The second geochemical anomaly lies east of the geophysical grid shown on Figure 4 in the southeast corner of the Carie group. It is about 1,500m long, up to 450m wide, trends northwesterly and contains over 1000 ppm Pb and over 2000 ppm Zn for much of its length. The area has not been tested geophysically.

⁽¹⁾ The geophysical work in 1976 and 1977 was carried out by C.A. Ager & Associates Ltd.

In September, 1977, testing mineralized zones in the old Beveley showing and testing geophysical anomaly number 2 was begun with a Winkie diamond drill equipped to recover AX core. Ten holes and about 1,000' were drilled, and although core recovery was poor some worthwhile information and encouraging assays were obtained. Assay certificates for these samples are reproduced in Appendix II. The best intersections are summarized in Table 1. Late in October a larger drill capable of recovering NQ core began a 2,000' program on anomaly number 2 to confirm results obtained with the Winkie drill.

The total value of exploration in 1976 and to the end of September, 1977, conducted by Susie Gold Mines Ltd. on the Wasi Lake property is in excess of \$200,000.

The discovery of mineralization on anomaly 2 is significant because it shows that on the Wasi Lake property geophysical anomalies can indicate lead mineralization. Another important factor in evaluating the results of exploration by Susie Gold Mines is the encouraging assays in spite of very poor core recovery. Most of the core recovered was in the form of ground pebbles less than 2cm across. The true tenor of the mineralization is likely to be higher than the core assays indicate because friable sulfides would be more subject to fine grinding and incomplete recovery than the more resistant dolomite host.

Table 1: Summary of Best Drill Hole Intersections

Footage	Interval	% Core Recovery	% Pb	% Zn	Oz/t Ag
---------	----------	-----------------	------	------	---------

DDH 77-2

19' - 39'	20'	25	1.33	0.16	0.30
-----------	-----	----	------	------	------

Coarse-grained dolomite and ferrodolomite with several interbeds of limestone and a 1 ft. bed of phyllite. Dolomite contains barite in places. Blebs and stringers of galena, in places 'high-grade'.

DDH 77-3

3' - 26'	23'	18	1.46	0.18	0.28
----------	-----	----	------	------	------

Mottled and dark grey dolomite and dolomitic limestone; healed breccia in places. Several 1 ft. intervals of barite. Galena nonuniformly disseminated in dolomite and L.S. and as pods in barite.

29' - 33'	4'	--	1.04	0.97	0.37
-----------	----	----	------	------	------

Not logged

38' - 50'	12'	--	1.71	0.57	0.44
-----------	-----	----	------	------	------

Not logged

50' - 76'	26'	--	6.08	0.86	0.72
-----------	-----	----	------	------	------

Not logged

Footage	Interval	% Core Recovery	% Pb	% Zn	Oz/t Ag
<u>DDH 77-8</u>					
0' - 2'	2'	Less than 25%	33.50	0.11	22.60
Dolomite. Core recovered consists of fragments of dolomite and galena.					

2' - 26'	24'	Less than 25%	3.57	0.48	1.37
Dolomite, mostly tan colored.					

26' - 42'	16'	Less than 25%	0.25	2.12	0.38
Dolomite, mostly tan colored					

<u>DDH 77-9</u> (intersections given in metres)					
0 - 8m	8m	34	3.24	0.37	1.81
Dolomite breccia. Fine-grained, grey dol. fragments cemented with medium-grained tan and creamy dol. Fine-grained galena occurs in thread-like networks. Minor pyrite.					

8m - 16m	8m (26')	7	2.36	3.36	2.88
Dolomite breccia. Fine-grained, tan dol. fragments cemented with medium-grained creamy dol. Fine-grained galena occurs in thread-like networks, stringers and pods. Sphalerite not identified, but entire interval gives strong positive reaction to zinc spot test. Variably oxidized and weathered.					

16m - 26m	10m (33')	30	0.68	3.89	0.92
Note: This interval includes 2m of 2.10% Pb, 10.10% Zn and 1.78 oz/t Ag.					
Dolomite breccia. Same as 8m to 16m, only less galena					

* Figures for core recovery, Pb, Zn and Ag are weighted averages.

CONCLUSIONS

1. Mineralization on the Wasi Lake property is of the general Mississippi Valley type. The showings occur in a 50km long belt of carbonate rocks containing a number of Mississippi Valley type Pb-Zn-Ag-Ba showings. All but a few of these showings are associated with solution breccia in dolomite.
2. The factors controlling the distribution of mineralization on the Wasi Lake property are as yet unknown. However, it can be expected that mineralization is likely confined to particular strata, that the distribution of mineralized bodies within favourable strata are erratic and that the shapes of bodies are irregular. These should not be considered as negative factors for they are simply characteristics of Mississippi Valley type deposits. However, exploration programs must be modified to accommodate them.
3. Although the geology of the property is not well known, there is no geological reason at present to expect that the mineralization is confined to the present showings.
4. The old Beveley showings have not been adequately explored by diamond drilling.
5. Geophysical and geochemical anomalies can be valid drill targets, for example anomaly #2.
6. Drill results from 77-3 on the old Beveley showings and 77-8 & 9 on anomaly #2 are very encouraging.
7. Acquisition and exploration of the Wasi Lake property by Susie Gold Mines Ltd. has been done in a competent manner.
8. The Wasi Lake property warrants further exploration. A program of diamond drilling, hand pitting, geophysical exploration and geological mapping costing approximately \$331,100.00 is recommended.

RECOMMENDATIONS

The following exploration program is recommended for the Wasi Lake property.

1. Production of a detailed topographic map. This will be produced from the gravity data at no specific cost.
2. Compilation and plotting of all data from previous exploration programs.
3. Diamond drilling in the area of the old Bevely showings
Twenty 100 foot (approx.) holes, NQ core.
2,000 feet at \$20./ft. \$ 40,000.00
4. Diamond drill 12 geophysical anomalies and 1 geochemical anomaly.
Fifteen 300 foot (approx.) holes, NQ core
5,000 ft. @ \$20./ft. 100,000.00
5. Core logging
1 Junior geologist
2 months @ \$1,000/month 2,000.00
6. Core sample shipping and assaying 2,000.00
7. Geological mapping
Project geologist
2 months @ \$1,500/month 3,000.00
8. Complete reconnaissance IP and gravity surveys over the entire property.
75 line km. @ \$1,000. per km 75,000.00
9. Electromagnic surveys over IP-gravity anomalies
(to help assign priorities to anomalies as drill targets, providing EM proves useful on anomaly #2)
50 line km @ \$100. per km 5,000.00

10.	Detailed IP surveys over anomalies 20 line km @ \$500. per km	\$ 10,000.00
11.	Hand pitting or pack-sack drilling over geophysical and geochemical anomalies in areas of shallow overburden to outline sub-outcrop mineralization as a guide to drilling. 2 labourers 2 months @ \$1,500./month per man	6,000.00
12.	Construction of 15 helicopter pads 2 labourers 1 month @ \$1,500./month per man	3,000.00
<u>Support of Facilities</u>		
13.	Helicopter 2 months @ \$15,000./month	30,000.00
14.	4X4 Vehicle rental 3 months @ \$500./month	1,500.00
15.	Construction of core shack	1,000.00
16.	Camp for 15 men	2,000.00
17.	Cook and bullcook 3 months @ \$3,500./month	10,500.00
18.	Food and supplies Approximately 1,000 man-days @ \$10./man day	10,000.00

Subtotal.....	\$301,000.00
Contingency 10%...	30,100.00
Total	\$331,100.00



Respectfully submitted


W. G. Smitheringale
W.G. Smitheringale & Associates Ltd

October 31, 1977.

CERTIFICATION

I, William G. Smitheringale, do hereby certify that:

1. I am a practicing Professional Geological Engineer, resident at 362 West 28th Street, North Vancouver, B.C.
2. I am a graduate of the University of British Columbia with a degree in Geological Engineering (B,Ap.Sc., 1955) and of the Massachussetts Institute of Technology with the degree of Doctor of Philosophy in Geology (Ph.D., 1962).
3. I have practiced my profession continuously for fifteen years as geologist with the Geological Survey of Canada, as Assistant and Associate Professor, Department of Geology, Memorial University of Newfoundland, and since 1974, as a Consulting Geologist.
4. I am a member in good standing of the Association of Professional Engineers of the Province of British Columbia and of the Association of Professional Engineers of Newfoundland.
5. This report is based on observations made during an examination of the Wasi Lake Property and from information obtained from the Annual Reports of the Ministry of Mines of B.C., from officers of Susie Gold Mines Ltd. and from unpublished company reports in the files of Susie Gold Mines Ltd.
6. The claims described in this report are assumed by the writer to be in the approximate locations described by the officers of Susie Gold Mines Ltd. and by B.C. Department of Mines claim maps.
7. I have no interest in Susie Gold Mines Ltd. or in any of the claims described herein, nor do I expect to acquire any such interest.
8. Permission is granted for use of this report in a prospectus or for filing with any stock exchange or securities commission.



704-535 Thurlow St,
Vancouver, B.C.

W.G. Smitheringale, P. Eng.

BIBLIOGRAPHY

Ager, C.A., 1976, Carie Claims Gravity Survey, unpublished report by C.A. Ager and Associates Ltd., for Susie Gold Mines Ltd., Vancouver, B.C., 9 pp.

Alrae Engineering Ltd., 1967, Field maps and composite of previous work, Beveley property.

Bronlund, E. and Tegart, P., 1968, Geological Report, Donna Mines Ltd. (NPL), unpublished report in files of Susie Gold Mines Ltd., 8 pp.

Cominco Ltd., 1950, Beveley prospect maps and sampling plans.

Finney, W.A. and Watson, R.K., 1967, Induced Polarization survey, Beveley Property, Geophysical report by Hunttec Ltd.

Gabrielse, H., 1975, geology of Fort Grahame E½ Map-Area, British Columbia, Geol. Surv., Canada, Paper 75-33, 28 pp.

Garnett, G.A., 1973, Beveley property, in Geology, Exploration and Mining in British Columbia 1973, B.C. Department of Mines and Petroleum Resources, 1973, pp. 390-395.

Jury, R., 1977, Susie Gold Mines Ltd. Beveley Prospect, unpublished report, Alrae Engineering Ltd., prepared for Susie Gold Mines Ltd., Vancouver, B.C., 12 pp.

McCammon, G.W., 1952, Osilinka River-Nina Lake Area, in Minister of Mines, B.C., Ann. Rept., 1952, pp. 98-109.

McGugan, A. and Rapson, J.E., 1968, Petrological Report to Donna Mines Ltd. on a Sample of Beveley Prospect Sulphides.

Minister of Mines, B.C., Annual Reports:

- (a) Beveley property
1950, p. 101; 1951, p. 118; 1952, p. 98 and 101; 1967,
p. 120; 1968, p. 194.
- (b) Carie property
1930, p. 153; 1952, p. 105; 1974, p. 290.

Orth, F., 1969, Adit geological maps and surveying notes submitted to Donna Mines Ltd.

Potter, R., 1976, Geological and Geochemical Report on the Carie Lead-Zinc Prospect, unpublished report, Susie Gold Mines Ltd., Vancouver, B.C., 8 pp., 3 maps and appended gravity survey report by C.A. Ager.

Rayner, G.H., 1967, Examination of the Upper Showing, Beveley Mountain, report to Donna Mines Ltd.

Roots, R.F., 1954, Geology and Mineral Deposits of Aiken Lake Map-Area, B.C., Beveley group, Geol. Surv., Canada, Mem. 274, p. 228.

White, Gordon P.E., 1967, report on Donna Mines Ltd. (NPL) Beveley Prospect, Gordon P.E. White & Associates Ltd., consulting geologists, unpublished report in files of Susie Gold Mines Ltd., 8 pp.

White, G.P.E., 1968, Beveley Claims, Uslika Lake area, Omineka Mining Division B.C.

APPENDIX 1

CLAIM LIST, WASI LAKE PROPERTY

Claims Owned 100% by Susie Gold Mines Ltd.

<u>Name</u>	<u>Record No.</u>	<u>Approx. Number of Units</u>	<u>Approx. Area (acres)</u>	<u>Expiry Date</u>
Carol 1	505	16.7	1034	Nov. 17,1977
Carol 2	506	18.3	1132	Nov. 17,1977
Cara 1	501	6.2	386	Nov. 17,1977
Cara 2	502	0.2	10	Nov. 17,1977
Cara 3	503	13.5	836	Nov. 17,1977
Cara 4	504	20	1235	Nov. 17,1977
Cara 5	*	2.5	154	*
Cara 6	*	1.5	93	*
Cara 7	*	3.5	216	*
Kriker	755	10.4	643	Sept.(?)1978
Carie 1 to 4 inclusive	130960 to 130963 inclusive	--	4X 51.65	Aug. 17,1979
Carie 5 to 10 inclusive	132742 to 132747 inclusive	--	6X 51.65	Oct. 7,1979
Carie 12	132749	--	51.65	Oct. 7,1979
Carie 14 to 18 inclusive	13751 to 132755	--	5X 51.65	Oct. 7,1979
Carie 19 to 32 inclusive	133623 133636	--	14X 51.65	Jan. 3,1979
			7289 acres owned	

* Cara #5,6 and 7, which were staked recently, have been recorded but their record was not in the public files of the Vancouver office of the Ministry of Mines and Petroleum Resources as of October 20, 1977.

Claims Under Option to Susie Gold Mines Ltd.

<u>Name</u>	<u>Record No</u>	<u>Approx. Number of Units</u>	<u>Approx. Area (acres)</u>	<u>Expiry Date</u>
Gael 4	126009	--	51.65	July 6, 1978
Gael 5	126010	--	51.65	July 6, 1978
Gael 6	128332	--	51.65	?
Gael 7	128333	--	51.65	?
Gael 8	129538	--	51.65	Nov. 13, 1978
Gael 9	129539	--	26	Nov. 13, 1978
Gael 10	129767	--	51.65	Nov. 22, 1978
Gael 11	129768	--	45	Nov. 22, 1978

Area 381 acres optioned

The foregoing information was obtained from the files of the B.C. Ministry of Mines and Petroleum Resources on October 20, 1977. The officers of Susie Mines are in minor disagreement with the position of the Carie claims shown on the Ministry of Mines claim map. Susie Gold Mines has therefore recently staked the Cara #5, 6 and 7 claims adjacent to the Carie group to cover any possible error. Figure 3 shows the claim positions according to Susie Gold Mines data.

Regardless of any possible discrepancy the writer is satisfied that the mineral showings and exploration work described in the report do occur on and relate to claims held by Susie Gold Mines Ltd.

APPENDIX II

ASSAY CERTIFICATES FOR DRILL HOLE SAMPLES

WASI LAKE PROPERTY

Rossbacher Laboratory

GEOCHEMICAL ANALYSTS & ASSAYERS

2225 S. SPRINGER AVE.,
BURNABY, B. C.
CANADA
TELEPHONE: 299-6910
AREA CODE: 604

CERTIFICATE OF ASSAY

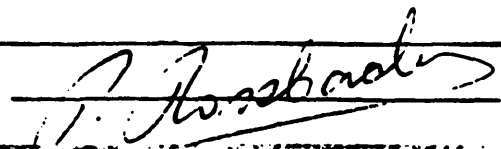
TO: SUSIE GOLD MINES LTD.
502-409 Granville St.
Vancouver, B.C.
Core Samples

CERTIFICATE NO. 7150
INVOICE NO. 7148
DATE RECEIVED Oct, 1977
DATE ANALYSED Oct, 1977

ATTN:

SAMPLE NO.:	%	%	oz/T
	Pb	Zn	Ag
77-1 0-15	0.44	0.04	0.10
15-39	0.02	0.04	0.02
77-2 2-5	1.60	0.20	0.26
5-11	0.32	1.32	0.16
11-18	0.28	0.24	0.14
19-20	3.28	1.20	0.66
21-28	1.92	0.20	0.44
28-33	1.00	0.02	0.20
34-39	0.96	0.08	0.24
39-45	0.32	0.52	0.20
77-3 0-3	0.88	0.08	0.22
3-7	2.48	0.40	0.48
7-12	1.92	0.08	0.38
13-16	1.32	0.12	0.18
16-23	1.12	0.24	0.22
24-26	1.16	0.08	0.26
26-29	0.72	0.24	0.12
29-31	1.16	0.30	0.22
31-33	0.92	1.64	0.52
33-36	0.56	0.10	0.20
36-38	0.60	0.04	0.16
38-43	0.96	0.06	0.46
43-50	2.24	0.94	0.42
50-55	6.40	0.44	0.76
55-69	6.40	1.04	0.74
69-76	5.20	0.44	0.64
77-4 15-18	0.04	0.02	0.04
18-22	0.02	0.04	0.04
22-27	0.06	0.06	0.06
27-30	0.04	0.02	0.04
30-35	0.20	0.04	0.06
35-36	0.08	0.02	0.04
36-39	0.04	0.02	0.04
39-47	0.10	0.02	0.08
47-57	0.02	0.04	0.10

Certified by



- 26 -
MIN-EN LABORATORIES LTD.
 705 WEST 15TH STREET
 NORTH VANCOUVER, B.C.
 Phone: 980-5814

Certificate of Assay

TO: Susie Gold Mines, PROJECT No. _____
502-409 Granville St., DATE Oct. 14/77,
Vancouver, B.C. File No. 4594

SAMPLE No.	Pb %	Zn %	Ag
			oz/ton
DDH77-8			
0-2'	33.50	.11	22.60
2-4'	2.06	.72	.79
4-15'	3.30	.20	1.46
15-22'	1.01	.14	.48
22-26'	6.55	1.50	2.99
26-36'	.25	1.00	.28
36-39'	.10	4.61	.38
39-42'	.42	3.35	.69
42-44'	.08	.40	.17
44-45'	.07	.27	.14

MIN-EN Laboratories Ltd.

CERTIFIED BY *John L. ...*

MIN-EN LABORATORIES LTD.

705 WEST 15TH STREET
NORTH VANCOUVER, B.C.
Phone: 980-5814

Certificate of Assay

TO: Susie Gold Mines,
502-409 Granville St.,
Vancouver, B.C.

PROJECT No. _____
DATE Oct. 21/77.
File No. 4609

SAMPLE No.	Pb %	Zn %	Ag oz/ton
<i>DDH 77-9</i>			
4801*	4.55	.28	2.45
02	3.28	.17	1.90
03	3.45	.20	1.87
04	1.68	.82	1.02
05	1.70	2.62	2.82
06	2.10	3.27	2.75
07	4.08	5.01	4.30
08	1.55	2.55	1.65
09	.38	3.18	.88
10	.63	.72	.68
11	.78	3.22	.90
12	2.10	10.10	1.78
13	.45	2.25	.38
4814	.02	.10	.06
<i>* Each sample represents 2 metres.</i>			

MIN-EN Laboratories Ltd.

CERTIFIED BY *[Signature]*

APPENDIX III

SUMMARY OF 1977 GEOPHYSICAL PROGRAM

WASI LAKE PROJECT

by

C.A. AGER & ASSOCIATES LTD.

C. A. AGER & ASSOCIATES LTD.

Telephone (604) 536-1154

CONSULTING
GEOPHYSICISTS

15423 34th Ave.
Surrey, B.C. Canada
V3S 4N7

October 28, 1977

Board of Directors
Susie Gold Mines Ltd.
502-409 Granville Street
Vancouver, B.C.

RE: Project Report # 1 - Wasi Lake Area Property

Dear sirs:

The field work is now complete for Phase 1 of the Wasi Lake Project. During the period July-October 1977 approximately 180 line kilometers of geophysical work was completed as follows:

80 line km Gravity
80 line km Induced Polarization
20 line km VLF E.M.

The area covered by the work is shown on Figure 4 (see Smitheringale's report) and consists of a region some 3 km by 10 km. Grid lines are east-west at 150 meter spacing with station interval of 50 meters.

The intent of the geophysical work was to delineate possible areas of massive to semi-massive Ag-Pb-Zn mineralization within the underlying carbonate rocks. Under the concept of search, anomaly zones would be defined by coincident gravity and I.P. responses.

Presently, the results are being processed by computer before final maps will be available. However, preliminary interpretation of the field data indicates the presence of at least 15 significant anomaly zones (refer to Figure 4 of Smitheringale's report). The anomalies occur within the carbonate rocks and in close proximity to the shale contact. Within these regions prospecting of outcrop and float has detected numerous occurrences of economic grade silver-lead-zinc mineralization.

Phase 2 of the project is now in progress. It consists of detailed prospecting and drilling of the anomalous zones. Holes drilled to date in geophysical anomaly number 2 have


page 2

intersected economic Ag-Pb-Zn mineralization (see Smitheringale's report for details). Drilling within this zone is continuing.

In view of these results, the possible economic significance of the remaining anomalies, each of which has large tonnage potential, necessitates that each zone be drilled in an orderly manner.

Yours very truly,

C.A. AGER & ASSOCIATES LTD



Charles A. Ager, PhD, PEng
Geophysicist

CAA/ca

February 10, 1978.

Mr. J. Paul Stevenson
Director,
Susie Gold Mines Ltd.
502 - 409 Granville St.
Vancouver, B.C.

Dear Mr. Stevenson:

Re: Exploration Budget, Wasi Lake Property

In my report to Susie Gold Mines on the Wasi Lake lead-zinc-silver property dated October 31, 1977 I recommended an exploration program for 1978 with an estimated cost of \$331,100.00. This included \$40,000.00 for drilling the old Bevely showings. Because of the early start of the 1978 drilling program, and in view of the very positive conclusions of the final report on the 1977 geophysical program by Ager & Associates Ltd. (dated Jan.10, 1978), I suggest a modification in the program I recommended.

I suggest that drilling on the old Bevely showings be postponed, possibly until the 1979 program, and that the \$40,000.00 allocated for that drilling be spent instead on drilling the Bullseye (No.2) and Carie (No.14) anomalies. As a result of the Ager report I think these anomalies are of higher priority than the old Bevely showings. Postponing drilling the Bevely showings will have the advantage of allowing more time to thoroughly map the Bevely showings prior to drilling.

Several of the geophysical anomalies south of Osilinka River tentatively indicated in the preliminary report by Ager & Associates have been confirmed in their final report. A bridge should therefore be constructed across Osilinka River to provide access to these anomalies.


Sincerely yours,



W.G. Smitheringale

WGS:lp.

c.c. Mr. Grant Weaver
Bull Houser & Tupper



SUSIE GOLD MINES LTD.

FINANCIAL STATEMENTS

FEBRUARY 28, 1977

Morgan & Company

Chartered Accountants

1210 - 675 West Hastings Street
Vancouver, B.C. V6B 1N2
Telephone (604) 687-5841

John F. Morgan
Tor B. Barth
Lorne M. Beauchamp
James K.C. Fraser

AUDITORS' REPORT

We have examined the balance sheet of Susie Gold Mines Ltd. as at February 28, 1977 and the statements of deferred exploration and administrative expenditure and of changes in financial position for the year then ended. Our examination was made in accordance with generally accepted auditing standards, and accordingly included such tests and other procedures as we considered necessary in the circumstances.

In our opinion, these financial statements present fairly the financial position of the company as at February 28, 1977 and the results of its operations and the changes in its financial position for the year then ended in accordance with generally accepted accounting principles applied on a basis consistent with that of the preceding period.

Vancouver, Canada
August 4, 1977


Chartered Accountants

SUSIE GOLD MINES LTD.

BALANCE SHEET

FEBRUARY 28, 1977

(with comparative figures as at February 29, 1976)

ASSETS

	<u>February 28, 1977</u>	<u>February 29, 1976</u>
CURRENT ASSETS		
Cash in bank	\$ 1,348	\$ 8,472
Cash in solicitors' trust account		9
Bank term deposits, including accrued interest		<u>58,768</u>
	<u>1,348</u>	<u>67,249</u>
OFFICE FURNITURE at cost (note 1)	<u>255</u>	<u>255</u>
INTEREST IN MINERAL PROPERTIES at cost (note 2)	<u>41,975</u>	<u>22,500</u>
DEFERRED EXPLORATION AND ADMINISTRATIVE EXPENDITURES per attached statement	<u>122,379</u>	<u>39,045</u>
INCORPORATION COSTS	<u>656</u>	<u>656</u>
	\$ <u>166,613</u>	\$ <u>129,705</u>


LIABILITIES


CURRENT LIABILITIES		
Accounts payable	\$ 10,219	\$ 10,284
Due to shareholder	<u>543</u>	<u>544</u>
	<u>10,762</u>	<u>10,828</u>

SHAREHOLDERS' EQUITY

SHARE CAPITAL		
Authorized:		
10,000,000 shares of no par value		
Issued: (note 3)		
967,002 shares for cash (1976 - 767,002 shares)	163,782	123,702
Less commission	<u>15,431</u>	<u>12,325</u>
	148,351	111,377
<u>750,000</u> shares for mineral properties	<u>7,500</u>	<u>7,500</u>
<u>1,717,002</u>	<u>155,851</u>	<u>118,877</u>
	\$ <u>166,613</u>	\$ <u>129,705</u>

Approved on behalf of the Board:

.....  Director

.....  Director

SUSIE GOLD MINES LTD.

NOTES TO FINANCIAL STATEMENTS

FEBRUARY 28, 1977

ACCOUNTING POLICIES

In common with most mining companies in the exploration stage the Company defers all direct expenditures on properties and areas in which it is interested and all administrative expenditure. At such time as the Company loses or abandons title or its interest in any property the accumulated expenditure on such property and the attributable portion of administrative expenditure will be charged to deficit. If any property reaches commercial production applicable deferred expenditure will be amortized over the productive period.

No depreciation has been recorded on the Company's office furniture.

INTEREST IN MINERAL PROPERTIES

- a) Susie mineral claims, Omineca Mining Division, B.C.
The Company has acquired these claims for the following consideration:
- | | | |
|---|--------------|-----------|
| Cash | \$ 7,500 | |
| 750,000 shares at an attributed value of 1¢ per share | <u>7,500</u> | \$ 15,000 |
- b) Sue, Sara East and Sara West claims, Omineca Mining Division, B.C.
The Company has entered into an agreement to acquire these claims for the following consideration:
- | | | |
|--|--|-------|
| Cash | | 7,500 |
| 200,000 shares to be issued subject to the filing of satisfactory engineering reports with the regulatory authorities (no shares yet issued) | | |
- c) Carie claims, Omineca Mining Division, B.C.
- The Company has entered into an agreement to acquire these claims for \$ 7,500 cash and 200,000 shares of the Company to be issued subject to the filing of satisfactory engineering reports with the regulatory authorities (no shares yet issued) 7,500
 - The Company has staked further claims in this area at a cost of 3,487 10,987
- d) Beveley property, Omineca Mining Division, B.C.
- The Company has entered into an option agreement to acquire this property for \$ 25,000 cash (\$ 5,000 paid) and the undertaking to keep the claims in good standing during the term of the agreement. The balance of the cash consideration is payable \$ 5,000 by December 31, 1977; \$ 7,000 by December 31, 1978 and \$ 8,000 by December 31, 1979. The Company is also committed to pay a 1% royalty to the optionor (maximum \$ 250,000) of the net smelter returns. 5,000
 - The Company has staked further claims in the area at a cost of 3,488 8,488
- \$ 41,975

SUSIE GOLD MINES LTD.

NOTES TO FINANCIAL STATEMENTS

FEBRUARY 28, 1977

3. SHARE CAPITAL

- 750,000 of the issued shares are held in escrow subject to release only on the approval of the regulatory authorities.
- During the year the Company sold 200,000 treasury shares for net proceeds of \$ 37,074.
- Subsequent to February 28, 1977 the Company sold 300,000 shares for net proceeds of \$ 45,000 and granted the underwriter an option on another 100,000 shares at 20¢ to be exercised by September 27, 1977.

4. DIRECTORS REMUNERATION

No remuneration was paid during the year to any of the directors in their capacity as such while the following amounts were paid or credited for other consideration:

- To a company with which one of the directors (now resigned) was associated for office rent and supervision and accounting services and reimbursement of office expenses \$ 2,375
 - To a company with which another director was associated for exploration services on the company's mineral properties and reimbursement of field expenditures in connection therewith 4,339
- \$ 6,714

SUSIE GOLD MINES LTD.

STATEMENT OF DEFERRED EXPLORATION AND ADMINISTRATIVE EXPENDITURES

FOR THE YEAR ENDED FEBRUARY 28, 1977

(with comparative figures for the period from the date of incorporation
March 18, 1975 to February 29, 1976)

	March 18, 1975 to February 29, 1976	Year ended February 28, 1977	Total
EXPLORATION EXPENDITURES			
Susie claims, Omineca Mining Division, Province of British Columbia	\$ 11,150	\$ 21,278	\$ 32,428
Sue, Sara East and Sara West claims, Omineca Mining Division, Province of British Columbia	225	21,989	22,214
Carie claims, Omineca Mining Division, Province of British Columbia	225	20,087	20,312
Beveley property, Omineca Mining Division, Province of British Columbia		442	442
	<u>11,600</u>	<u>63,796</u>	<u>75,396</u>
ADMINISTRATIVE EXPENDITURES			
Accounting and audit fees and disbursements	1,193	4,772	5,965
Legal fees and disbursements	5,691	4,987	10,678
Management and supervision	3,500	3,000	6,500
Stock exchange fees	3,300	700	4,000
Transfer agent fees and disbursements	1,787	905	2,692
Office and sundry expense	2,315	1,464	3,779
Printing and stationery	2,205	931	3,136
Rent and telephone	3,650	929	4,579
Travel and accommodation	4,218	2,713	6,931
Promotion	223		223
Free miners licences	400	800	1,200
	<u>28,482</u>	<u>21,201</u>	<u>49,683</u>
Less interest income	<u>1,037</u>	<u>1,663</u>	<u>2,700</u>
	<u>27,445</u>	<u>19,538</u>	<u>46,983</u>
TOTAL DEFERRED EXPENDITURES to balance sheet	\$ <u>39,045</u>	\$ <u>83,334</u>	\$ <u>122,379</u>

SUSIE GOLD MINES LTD.

STATEMENT OF CHANGES IN FINANCIAL POSITION

FOR THE YEAR ENDED FEBRUARY 28, 1977
(with comparative figures from the date of incorporation,
March 18, 1975 to February 29, 1976)

	Year ended February 28, <u>1977</u>	March 18, 1975 to February 29, <u>1976</u>
SOURCE OF FUNDS		
Proceeds from the issue of shares from the treasury	\$ <u>37,074</u>	\$ <u>111,377</u>
APPLICATION OF FUNDS		
Acquisition of interest in mineral properties	19,475	15,000
Purchase of office furniture		255
Exploration and administrative expenditures, per attached statement - net	83,334	39,045
Incorporation costs		656
Commission on prior period share issues	<u>100</u>	
	<u>102,909</u>	<u>54,956</u>
INCREASE (DECREASE) IN WORKING CAPITAL	(65,835)	56,421
WORKING CAPITAL (DEFICIENCY) AT BEGINNING OF THE PERIOD	<u>56,421</u>	<u>-</u>
	\$ <u>(9,414)</u>	\$ <u>56,421</u>
REPRESENTED BY		
Current assets	\$ 1,348	\$ 67,249
Less current liabilities	<u>10,762</u>	<u>10,828</u>
	\$ <u>(9,414)</u>	\$ <u>56,421</u>

SUSIE GOLD MINES LTD.

FINANCIAL STATEMENTS

DECEMBER 31, 1977

Morgan & Company

Chartered Accountants

1210 - 675 West Hastings Street
Vancouver, B.C. V6B 1N2
Telephone (604) 687-5841

John F. Morgan
Tor B. Barth
Lorne M. Beauchamp
James K.C. Fraser

ACCOUNTANTS' COMMENTS

We have prepared the accompanying balance sheet as at December 31, 1977 and the statements of deferred exploration and administrative expenditure and of changes in financial position for the period then ended from the records of Susie Gold Mines Ltd. and from other information supplied to us by the company. In order to prepare these financial statements we made a review, consisting primarily of enquiry, comparison and discussion, of such information.

However, in accordance with the terms of our engagement, we have not performed an audit and consequently do not express an opinion on these financial statements.

Vancouver, B.C.

January 27, 1978


Chartered Accountants

SUSIE GOLD MINES LTD.


BALANCE SHEET

DECEMBER 31, 1977

(with comparative figures as at February 28, 1977 and February 29, 1976)

	December 31, 1977 <u>(unaudited)</u>	February 28, 1977 <u>(audited)</u>	February 29, 1976 <u>(audited)</u>
ASSETS			
CURRENT ASSETS			
Cash in bank	\$ 84,405.73	\$ 1,348.27	\$ 8,471.77
Cash in solicitor's trust account			8.96
Bank term deposits, including accrued interest			58,767.81
Accounts receivable and sundry advances	<u>4,823.04</u>		
	<u>89,228.77</u>	<u>1,348.27</u>	<u>67,248.54</u>
OFFICE FURNITURE at cost (Note 1)	<u>254.99</u>	<u>254.99</u>	<u>254.99</u>
INTEREST IN MINERAL PROPERTIES at cost (Note 2)	<u>67,201.64</u>	<u>41,975.00</u>	<u>22,500.00</u>
DEFERRED EXPLORATION AND ADMINISTRATIVE EXPENDITURES per attached statement	<u>413,782.90</u>	<u>122,378.86</u>	<u>39,044.98</u>
INCORPORATION COSTS	<u>656.17</u>	<u>656.17</u>	<u>656.17</u>
	\$ <u>571,124.47</u>	\$ <u>166,613.29</u>	\$ <u>129,704.68</u>
LIABILITIES			
CURRENT LIABILITIES			
Accounts payable (Note 3)	\$ 92,118.31	\$ 10,218.62	\$ 10,284.01
Due to shareholder	<u>867.87</u>	<u>543.67</u>	<u>543.67</u>
	<u>92,986.18</u>	<u>10,762.29</u>	<u>10,827.68</u>
SHAREHOLDERS' EQUITY			
SHARE CAPITAL			
Authorized: 10,000,000 shares of no par value			
Issued: (Note 4)			
1,617,002 shares for cash	553,851.00		
(1977 - 967,002 shares)		163,782.00	
(1976 - 767,002 shares)			123,702.00
Less commission	<u>39,811.18</u>	<u>15,431.00</u>	<u>12,325.00</u>
	<u>514,039.82</u>	<u>148,351.00</u>	<u>111,377.00</u>
875,000 shares for mineral properties	26,250.00		
(1977 and 1976 - 750,000 shares)		<u>7,500.00</u>	<u>7,500.00</u>
<u>2,492,002</u> shares	<u>540,289.82</u>	<u>155,851.00</u>	<u>118,877.00</u>
DEFICIT			
Cost of and exploration and administrative expenditures relating to Susie mineral claims - abandoned	<u>(62,151.53)</u>		
	<u>478,138.29</u>	<u>155,851.00</u>	<u>118,877.00</u>
	\$ <u>571,124.47</u>	\$ <u>166,613.29</u>	\$ <u>129,704.68</u>

APPROVED ON BEHALF OF THE BOARD

.....  Director

..... Director

SUSIE GOLD MINES LTD.

NOTES TO FINANCIAL STATEMENTS

DECEMBER 31, 1977

1. ACCOUNTING POLICIES

In common with most mining companies in the exploration stage the Company defers all direct expenditures on properties and areas in which it is interested and all administrative expenditure. At such time as the Company loses or abandons title or its interest in any property the accumulated expenditure on such property and the attributable portion of administrative expenditure will be charged to deficit. If any property reaches commercial production applicable deferred expenditure will be amortized over the productive period.

No depreciation has been recorded on the Company's office furniture.

2. INTEREST IN MINERAL PROPERTIES

a) Sue, Sara East and Sara West claims, Onineca Mining Division, B.C.

The Company has entered into an agreement to acquire these claims for the following consideration:

Cash paid	\$ 7,500.00	
200,000 shares to be issued subject to the filing of satisfactory engineering reports with the regulatory authorities		
To date 75,000 of these shares have been issued	11,250.00	
Additional claims have been staked in this area at a cost of	<u>215.00</u>	\$ 18,965.00

b) Carie and Beveley property, Omineca Mining Division, B.C.

The Company has entered into an agreement to acquire the Carie claims for the following consideration:

Cash paid	7,500.00	
200,000 shares to be issued subject to the filing of satisfactory engineering reports with the regulatory authorities		
To date 50,000 of these shares have been issued	<u>7,500.00</u>	
	15,000.00	

The Company has entered into an option agreement to acquire the Beveley property for \$25,000 cash (\$10,000 paid) and the undertaking to keep the claims in good standing during the term of the agreement. The Company is also committed to pay a 1% royalty to the optionor (maximum \$250,000) of the net smelter returns.

The Company has also staked additional claims in the Carie-Beveley property at a staking cost of 8,986.64

forward

33,986.64
\$ 52,951.64

SUSIE GOLD MINES LTD.

NOTES TO FINANCIAL STATEMENTS

DECEMBER 31, 1977

2. INTEREST IN MINERAL PROPERTIES - cont'd

forward \$ 52,951.64

c) Sheila claims, Omineca Mining Division, B.C.
The Company has acquired this property for
the following consideration:

Cash paid \$ 7,500.00

675,000 shares of the company being
portion of the escrowed shares
originally issued for the Susie
claims which now have been abandoned
--deemed value

6,750.00

14,250.00
\$ 67,201.64

3. ACCOUNTS PAYABLE

The Company is disputing a portion of the invoices rendered in connection with the exploration programme on the Beveley-Carrie property. The approximate amount disputed is \$35,000.00 which has been included with the total accounts payable of \$ 92,118.31. No legal actions have yet been taken by either parties in this respect.

4. SHARE CAPITAL

675,000 of the issued shares are held in escrow, subject to release only on the approval of regulatory authorities.

Since February 28, 1977 the Company has issued the following shares:

125,000 shares under property acquisition
agreements at a deemed value of

\$ 18,750.00

650,000 shares for cash - net proceeds

\$365,688.82

In addition 675,000 shares originally issued for the Susie Mineral claims were surrendered to the company by way of gift during the period and re-issued for the Sheila claims.

SUSIE GOLD MINES LTD.

STATEMENT OF DEFERRED EXPLORATION AND ADMINISTRATIVE EXPENDITURES

FOR THE PERIOD MARCH 1 TO DECEMBER 31, 1977

(with comparative figures for the period from the date of incorporation

March 18, 1975 to February 29, 1976

and for the year ended February 28, 1977

	March 18, 1975 to February 29, 1976 <u>(audited)</u>	Year to February 28 1977 <u>(audited)</u>	March 1 1977 to December 31, 1977 <u>(unaudited)</u>	Balance December 31 1977 <u>(unaudited)</u>
EXPLORATION EXPENDITURES				
Omineca Mining Division, B.C.				
Susie claims	\$11,149.91	\$21,278.62	\$ 773.00	\$ 33,201.53
Sue, Sara East and Sara West claims	225.00	21,988.68	3,462.23	25,675.91
Carie-Beveley group of claims	225.00	20,528.87	304,914.30	325,668.17
Sheila claims			1,361.93	1,361.93
Sundry exploration			290.70	290.70
	<u>11,599.91</u>	<u>63,796.17</u>	<u>310,802.16</u>	<u>386,198.24</u>
Less charged to deficit (Susie claims)			<u>33,201.53</u>	<u>33,201.53</u>
	<u>11,599.91</u>	<u>63,796.17</u>	<u>277,600.63</u>	<u>352,996.71</u>
ADMINISTRATIVE EXPENDITURES				
Accounting and audit fees and disbursements	1,192.96	4,772.21	3,565.20	9,530.37
Legal fees and disbursements	5,690.78	4,987.15	13,618.90	24,296.83
Management and supervision	3,500.00	3,000.00	2,250.00	8,750.00
Stock exchange and other regulatory authority fees	3,700.00	1,500.00	3,270.00	8,470.00
Transfer agent fees and disbursements	1,787.14	904.83	1,268.70	3,960.67
Office and sundry expense	2,314.57	1,464.19	1,448.87	5,227.63
Printing and stationery	2,205.42	930.79	2,361.47	5,497.68
Rent and telephone	3,650.26	928.62	3,966.46	8,545.34
Travel and accommodation	4,217.88	2,713.06	2,753.81	9,684.75
Promotion	223.22			223.22
	<u>28,482.23</u>	<u>21,200.85</u>	<u>34,503.41</u>	<u>84,186.49</u>
Less interest income	<u>1,037.16</u>	<u>1,663.14</u>	-	<u>2,700.30</u>
	<u>27,445.07</u>	<u>19,537.71</u>	<u>34,503.41</u>	<u>81,486.19</u>
Less charged to deficit			<u>20,700.00</u>	<u>20,700.00</u>
	<u>27,445.07</u>	<u>19,537.71</u>	<u>13,803.41</u>	<u>60,786.19</u>
TOTAL DEFERRED EXPENDITURES - to balance sheet	<u>\$39,044.98</u>	<u>\$83,333.88</u>	<u>\$291,404.04</u>	<u>\$413,782.90</u>

SUSIE GOLD MINES LTD.

STATEMENT OF CHANGES IN FINANCIAL POSITION

FOR THE PERIOD MARCH 1 to DECEMBER 31, 1977

(with comparative figures from the date of incorporation March 18, 1975 to February 29, 1976 and for the year ended February 28, 1977)

	March 1, 1977 to December 31, 1977 <u>(unaudited)</u>	Year to February 28, 1977 <u>(audited)</u>	March 18, 1975 to February 29, 1976 <u>(audited)</u>
SOURCE OF FUNDS			
Proceeds from the issue of shares from the treasury	\$ <u>365,688.82</u>	\$ <u>37,074.00</u>	\$ <u>111,377.00</u>
APPLICATION OF FUNDS			
Acquisition of interest in mineral properties	14,726.64	19,475.00	15,000.00
Purchase of office furniture			254.99
Incorporation costs			656.17
Commission on prior period share issues	<u>14,726.64</u>	<u>100.00</u> 19,575.00	<u>15,911.16</u>
Exploration and administrative expenditures, per attached statement	291,404.04	83,333.88	39,044.98
Add expenditures charged to deficit			
Exploration	33,201.53		
Administrative	20,700.00		
	<u>360,032.21</u>	<u>102,908.88</u>	<u>54,956.14</u>
INCREASE (DECREASE) IN WORKING CAPITAL	5,656.61	(65,834.88)	56,420.86
WORKING CAPITAL (DEFICIENCY) AT BEGINNING OF THE PERIOD	<u>(9,414.02)</u>	<u>56,420.86</u>	<u>-</u>
WORKING CAPITAL (DEFICIENCY) AT END OF THE PERIOD	\$ <u><u>(3,757.41)</u></u>	\$ <u><u>(9,414.02)</u></u>	\$ <u><u>56,420.86</u></u>
REPRESENTED BY			
Current assets	\$ 89,228.77	\$ 1,348.27	\$ 67,248.54
Less current liabilities	<u>(92,986.18)</u>	<u>(10,762.29)</u>	<u>(10,827.68)</u>
	\$ <u><u>(3,757.41)</u></u>	\$ <u><u>(9,414.02)</u></u>	\$ <u><u>56,420.86</u></u>

20. STATUTORY RIGHTS OF RESCISSION

Sections 61 and 62 of the Securities Act (British Columbia) provides in effect, that where a security is offered to the public in the course of primary distribution:

- (a) A purchaser has a right to rescind a contract for the purchase of a security, while still the owner thereof, if a copy of the last Statement of Material Facts, together with financial statements and a summary of engineering reports as filed with the Vancouver Stock Exchange, was not delivered to him or his agent prior to delivery to either of them of the written confirmation of the sale of the securities. Written notice of intention to commence an action for rescission must be served on the person who contracted to sell within 60 days of the date of delivery of the written confirmation, but no action shall be commenced after the expiration of three months from the date of service of such notice.
- (b) A purchaser has the right to rescind a contract for the purchase of such security, while still the owner thereof, if the Statement of Material Facts or any amended Statement of Material Facts offering such security contains an untrue statement of material fact or omits to state a material fact necessary in order to make any statement therein not misleading in the light of the circumstances in which it was made, but no action to enforce this right can be commenced by a purchaser after expiration of 90 days from the later of the date of such contract or the date on which such Statement of Material Facts or amended Statement of Material Facts is received or is deemed to be received by him or his agent.

Reference is made to the said Act for the complete text of the provisions under which the foregoing rights are conferred.

21. CERTIFICATE OF THE DIRECTORS AND PROMOTERS OF THE ISSUER:

The foregoing constitutes full, true, and plain disclosure of all material facts relating to the securities offered by this Statement of Material Facts.

January 27, 1978
(Date)

Per: J. Paul Stevenson by his attorney in fact C.H. Stanley

Per: J. PAUL STEVENSON Douglas Bishop Stelling by his attorney in fact C.H. Stanley

Per: DOUGLAS BISHOP STELLING George Gamble by his attorney in fact D. Morrow

Per: D'ARCY JAMES MORROW

CERTIFICATE OF THE UNDERWRITER(S):

To the best of our knowledge, information, and belief, the foregoing constitutes full, true, and plain disclosure of all material facts relating to the securities offered by this Statement of Material Facts.

January 27, 1978
(Date)

CANARIM INVESTMENT CORPORATION LTD.

Per: Peter Brown

PETER BROWN