

Property File

016434

093U 013

904-1199 West Hastings Street
Vancouver, B.C. V6E 3V4
Phone (604) 689-3846

SILVER STANDARD MINES LIMITED

(Non-Personal Liability)

March 26, 1979

MINISTRY OF MINES AND PETROLEUM RESOURCES		
Rec'd MAR 29 1979		
ASB	DH	

Mr. Z.D. Hora
Industrial Minerals Specialist
Mineral Resources Branch
Ministry of Mines, Energy &
Petroleum Resources
Parliament Buildings
Victoria, B.C.
V8V 1X4

2689

Dear Sir:

Re: An Silica Deposit

The An silica deposit has not been completely tested and it is apparent that much of the rock is of poor quality, the result of dolomitic material introduced in the thrust faulting process. However, five holes drilled in a relatively small area indicate a substantial tonnage of silica with the following analysis:

SiO ₂	-	99.43
Fe ₂ O ₃	-	0.09
Al ₂ O ₃	-	0.08
CaO	-	0.011
L.O.I.	-	0.18

I trust these figures will be of some help.



Yours truly,

A.C. Ritchie
President

ACR/cmb



MAP

-  Quartzite, high purity.
-  Calcareous shale, impure quartzite, slate and dolomite.
-  Sedimentary contact.
-  Bedding trace.
-  Bedding attitude, dip in degrees.
-  Fault, steeply dipping.
-  Fault, low-angle thrust, triangles on upper plate.
-  Form-line contours.
-  Peak, elevation in feet.
-  Spot elevation in feet.
-  Drill hole collar (AN-74-1).
-  Drainage: streams and lake.

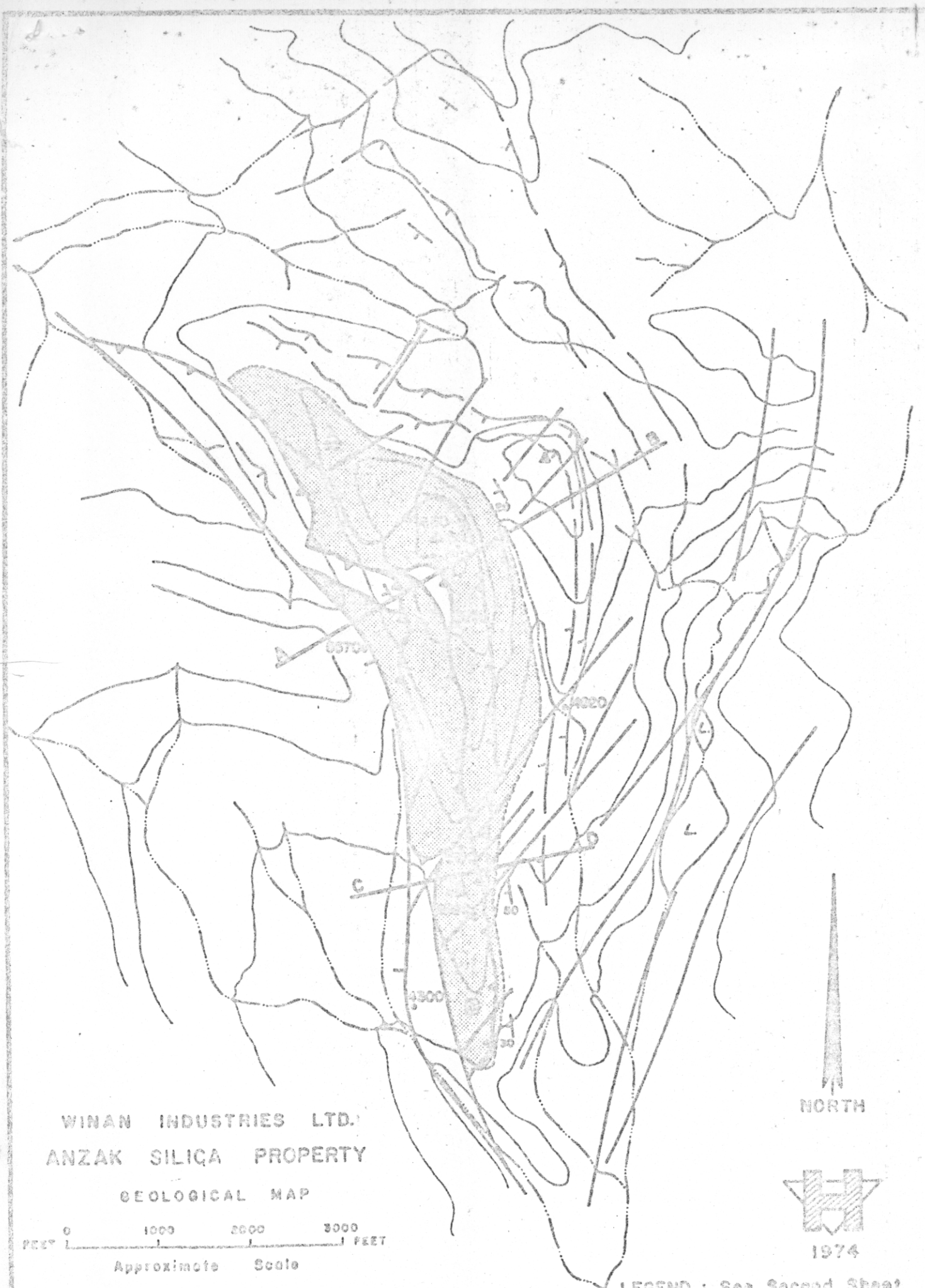
LEGEND

SECTION

- 
- 
- 
- 
- 
- 
- 
- 
- 
- 
- 
- 



1974



WINAN INDUSTRIES LTD.
ANZAK SILICA PROPERTY
GEOLOGICAL MAP

0 1000 2000 3000
FEET | FEET
Approximate Scale

NORTH



1974

LEGEND : See Second Sheet